

# COMMUNITY HERITAGE STUDY

The **COMMUNITY HERITAGE STUDY** includes both the thematic study of Cabonne Local Government Area as well as the heritage inventory sheets with the heritage details for each listed item.

(**Note:** In this section the inventory sheets are limited to those 'heritage items' that are listed in Schedule 5 of the Draft LEP but there are other 'items of heritage interest' in the inventory – Contact Council if you require more information).

Please see ***Fact Sheet B4 – Heritage Conservation*** for more details.

## Cabonne Heritage Inventory

<b>Item Name</b> <b>Amaroo General Cemetery</b>	<b>SHI Number</b> <b>1271009</b>
<b>Other Names/s</b> i1	<b>Study Number</b> <b>559</b>
<b>Group Name</b>	<b>Assessed Significance</b> <b>Local</b>
<b>Location</b> 620 Amaroo Road Amaroo 2800      Cabonne	


<b>Owner</b> Commonwealth Government	<p><b>Statement of Significance</b></p> <p>The Amaroo Road General Cemetery is a prominent local landmark which can be seen from the road and is sited in an attractive rural setting. The cemetery includes the graves of a significant local politician, Leslie Hunter Ford OBE MLA. The site is unusual in being a family plot within an area dedicated as a village cemetery but never used as such.</p> <p><b>Physical Description</b></p> <p>The Amaroo Road General Cemetery is situated in the centre of a grazing paddock on the Rowena property to the west of Amaroo Road, about 200 metres north of a former school house. The cemetery sits on a gently sloping hillside and has views, in all directions, of lightly timbered hills. The cemetery consists of a wire mesh and welded iron pipe enclosure, painted white, measuring 4 x 5 metres and two monuments to members of the Ford family. Entry is via a gate in the centre of the north-eastern side and there is a concrete path leading to the southern monument. The monuments are positioned side by side and face north-east.</p> <p><b>MONUMENTS:</b> The southern monument is a concrete pedestal with marble plaques and a marble surmount of a mourning figure clasping a rustic cross and wreath. It has concrete kerbing and small hexagonal black and white tile infill on the slab. Mason: King, Orange. Three burials (George Ford, Leslie Hunter Ford and George Henry Hunter Ford)</p> <p>The northern monument is a concrete desk with a marble plaque, concrete kerbing, a grey terrazzo slab and a purpose built grave vase. Mason: King, Orange. One burial (Lena Olga Ellis wife of G.H.H Ford).</p> <p><b>Historical Notes</b></p> <p>Amaroo Road General Cemetery was dedicated on 8 October 1898 to occupy 2 acres, 2 roods and 12 perches (approximately 1 ha) and contain the sections of Church of England, Roman Catholic, Presbyterian, Wesleyan and other denominations. It appears, however, that the land was never used as a General Cemetery with the only burials being of members of the Ford family (possible former owners of the property).</p>								
<b>Images</b>									
<b>Current Use</b>									
<b>Former Use</b> cemetery									
<b>Item Type</b> Archaeological-Terrestrial									
<b>Group</b> Cemeteries and Burial Sites									
<b>Category</b> Cemetery/Graveyard/Burial Ground									
<b>Years</b> 1898 <b>Circa</b> No									
<b>Designer</b>									
<b>Builder</b>									
<b>Physical Condition</b>									
<b>Modification Dates</b>									
<p><b>References</b></p> <table style="width: 100%; border-collapse: collapse;"> <thead> <tr> <th style="text-align: left;">Author</th> <th style="text-align: left;">Title</th> <th style="text-align: left;">Year</th> </tr> </thead> <tbody> <tr> <td>Lavelle S, Gibbons G,</td> <td>National Trust of Australia</td> <td></td> </tr> <tr> <td>Hughes J, Squires L</td> <td>(NSW)</td> <td></td> </tr> </tbody> </table>	Author	Title	Year	Lavelle S, Gibbons G,	National Trust of Australia		Hughes J, Squires L	(NSW)	
Author	Title	Year							
Lavelle S, Gibbons G,	National Trust of Australia								
Hughes J, Squires L	(NSW)								
<p><b>Studies</b></p> <table style="width: 100%; border-collapse: collapse;"> <thead> <tr> <th style="text-align: left;">Author</th> <th style="text-align: left;">Title</th> <th style="text-align: left;">Year</th> </tr> </thead> <tbody> <tr> <td>National Trust of Austr</td> <td>National Trust Country Regist</td> <td></td> </tr> <tr> <td>Cabonne Shire Counc</td> <td>Cabonne Heritage Study</td> <td>2003</td> </tr> </tbody> </table>	Author	Title	Year	National Trust of Austr	National Trust Country Regist		Cabonne Shire Counc	Cabonne Heritage Study	2003
Author	Title	Year							
National Trust of Austr	National Trust Country Regist								
Cabonne Shire Counc	Cabonne Heritage Study	2003							

## State Heritage Inventory

Date: 9/05/2012      Date First Entered 24/04/2001      Date Updated: 20/04/2012      Data Entry Status: Partial      Page: 1

## Cabonne Heritage Inventory

<b>Item Name</b> <b>Eden Hall</b>	<b>SHI Number</b> <b>1270048</b>
<b>Other Names/s</b> 12	<b>Study Number</b> <b>BY3 1270</b>
<b>Group Name</b>	<b>Assessed Significance</b> <b>Local</b>
<b>Location</b> 4 Peak Hill Road Baldry 2860	Cabonne


<b>Owner</b>	<b>Statement of Significance</b>	
<b>Images</b>	<p>Simple styled community hall that appears well maintained. Important to local community life and history since 1900.</p>	
		
<b>Caption</b> Eden Hall	<b>Physical Description</b>	
<b>Current Use</b>	<p>The hall is constructed of timber and corrugated iron, with long gable ended main pavillion and skillion roofed supper room to one side. It has been in use since 1900; there is a stone monument at the front</p>	
<b>Former Use</b> Community Hall		
<b>Item Type</b> Built		
<b>Group</b> Community Facilities		
<b>Category</b> Hall Public		
<b>Years</b> 1900 <b>Circa</b> No		
<b>Designer</b>		
<b>Builder</b>	<b>Historical Notes</b>	
<b>Physical Condition</b> good	<p>This has been in use since 1900; there is a stone monument at the front</p>	
<b>Modification Dates</b>		
<b>References</b>		
<b>Studies</b>		
<b>Author</b> <b>Title</b> <b>Year</b>		
Cabonne Shire Council	Cabonne Heritage Study	2003

## State Heritage Inventory

Date: 7/05/2012      Date First Entered      Date Updated: 17/04/2012      Data Entry Status: Partial      Page: 20

## Cabonne Heritage Inventory

<b>Item Name</b> All Saints Anglican Church	<b>SHI Number</b> 1271046
<b>Other Names/s</b> i3	<b>Study Number</b> BY1 1270
<b>Group Name</b>	<b>Assessed Significance</b> Local
<b>Location</b> 6235 Renshaw-McGirr Way Baldry 2860 Cabonne	

<b>Owner</b>	<b>Statement of Significance</b> Good representative example of local ingenuity of late 19th Century, to re-create rustic Gothic church, using available corrugated iron materials.
<b>Images</b>  	
<b>Caption</b> All Saints Anglican Church	<b>Physical Description</b> The church is constructed of timber and corrugated iron and is an unusual rural church, first used in 1899.
<b>Current Use</b> church	
<b>Former Use</b> Church	
<b>Item Type</b> Built	
<b>Group</b> Religion	
<b>Category</b> Church	
<b>Years</b> 1899 <b>Circa</b> No	
<b>Designer</b>	
<b>Builder</b>	<b>Historical Notes</b> While building methods initially relied on Australian bushcraft skills, the goal of builders was ultimately to create buildings reminiscent of home. An interesting example of this was achieved by rural resourcefulness in the construction of this church, using corrugated iron sheets for external wall cladding.
<b>Physical Condition</b>	
<b>Modification Dates</b>	
<b>References</b>	
<b>Studies</b>	
<b>Author</b> Cabonne Shire Council	<b>Title</b> Cabonne Heritage Study
	<b>Year</b> 2003

### State Heritage Inventory

Date: 7/05/2012      Date First Entered      Date Updated: 17/04/2012      Data Entry Status: Partial      Page: 43

## Cabonne Heritage Inventory


<b>Item Name</b> <b>Boomey Cemetery</b>	<b>SHI Number</b> <b>1271122</b>
<b>Other Names/s</b> i4, Beri locality	
<b>Group Name</b>	
<b>Location</b> 1370 Euchareena Road Boomey 2866 <span style="float: right;">Cabonne</span>	<b>Assessed Significance</b> <b>Local</b>

<b>Owner</b> Commonwealth Government	<b>Statement of Significance</b> Late 19th Century Cemetery serving locality of Boomey. Marble and steel headstones with iron fence surround recording early 20th Century burials.
<b>Images</b>	<b>Physical Description</b>
<b>Current Use</b> Cemetery	
<b>Former Use</b> Cemetery	<b>Historical Notes</b> Crown land - Boomey General Cemetery. Previously divided into denominations. Cemetery land reduced by Crown subdivision in 2010 to encompass only the area of headstones and immediate curtilage.
<b>Item Type</b> Archaeological-Terrestrial	
<b>Group</b> Cemeteries and Burial Sites	
<b>Category</b> Cemetery/Graveyard/Burial Ground	
<b>Years</b> <span style="float: right;"><b>Circa</b> No</span>	
<b>Designer</b>	
<b>Builder</b>	
<b>Physical Condition</b>	
<b>Modification Dates</b>	
<b>References</b>	
<b>Studies</b>	

## State Heritage Inventory

## Cabonne Heritage Inventory

<b>Item Name</b> <b>Beri Holy Trinity Church</b>	<b>SHI Number</b> <b>1270049</b>
<b>Other Names/s</b> i5	<b>Study Number</b> <b>BO1 1270</b>
<b>Group Name</b>	<b>Assessed Significance</b> <b>Local</b>
<b>Location</b> 1662 Euchareena Road Boomey     Cabonne	

<b>Owner</b>	<b>Statement of Significance</b>
<b>Images</b>	Simple attractive blue stone country church probably constructed in 1877, consecrated years and still in use. Centenary service was held in 1993, with Bishop Bruce Wilson attending. Many old parishioners returned for the celebration. The church was the important social and spiritual site of many baptisms, confirmations and weddings.
	
<b>Caption</b> Beri Holy Trinity Church	<b>Physical Description</b>
<b>Current Use</b> church	Simple and small rectangular plan, country church constructed with bluestone walls and attached buttresses with red brick quoins around fenestrations. two bays down each side. High lancet shaped windows with timber frames; long narrow window to east end sanctuary.
<b>Former Use</b> church	
<b>Item Type</b> Built	
<b>Group</b> Religion	
<b>Category</b> Church	
<b>Years</b> 1887     1893 <b>Circa</b> No	
<b>Designer</b>	
<b>Builder</b>	<b>Historical Notes</b>
<b>Physical Condition</b>	This small brick rural church remains in use. On 22 December, 1877, there was a meeting in Kelso to discuss building a church at Beri. A fundraiser was arranged with one shilling per admittance. Mr. Cousens, the owner of the Beri property, donated the land and 100 pounds towards the building of the church.
<b>Modification Dates</b>	Although services were held at the church, it was not consecrated until 1893, when all debts were finalised.
<b>References</b>	The stone blocks were quarried near Beri Creek. The church originally had a shingle roof, but this was replaced with iron after a collection was made by W. Williamson.
<b>Studies</b>	In the 1970s, the fibro ceiling lining was removed, and straw matting installed revealed the wooden trusses. A service was held with the Bishop attending. A stained glass window was donated by 2 families.
<b>Author</b> Title     Year	The centenary service was held in 1993, with Bishop Bruce Wilson attending. Many old parishioners returned for the celebration. The church was the site of many baptisms, confirmations and weddings.
Cabonne Shire Council     Cabonne Heritage Study     2003	

### State Heritage Inventory

## Cabonne Heritage Inventory

<b>Item Name</b> 'Boree Nyrang' - Homestead	<b>SHI Number</b> 1271054
<b>Other Names/s</b> i6	<b>Study Number</b> 1707
<b>Group Name</b>	<b>Assessed Significance</b> Local
<b>Location</b> 10 Nyrang Road Boree 2866 Cabonne	


<b>Owner</b> Private - Individual	<b>Statement of Significance</b> Archetypal large bungalow built in 1901 with traditional Australian type hipped roof, asymmetrical design, elaborate chimneys, dormer windows and bluestone walls	
<b>Images</b>		
<b>Current Use</b> homestead and Bed and Breakfast est (2011)	<b>Physical Description</b> Large bungalow with traditional Australian type hipped roof, asymmetrical design, elaborate brick chimneys, dormer windows fitted with shutters, walls are bluestone coursed with raised tuck pointing, verandah roof is broken by a gable above the front door, roof is galvanised iron, mantel shelves are wooden, 1901. Building Material: Bluestone walls coursed with raised tuck pointing, elaborate brick chimneys	
<b>Former Use</b> Private residence		
<b>Item Type</b> Built <b>Group</b> Farming and Grazing <b>Category</b> Homestead Complex		
<b>Years</b> 1901 <b>Circa</b> No	<b>Historical Notes</b> Built in 1901. Thought to be built by Italian stonemasons who were specially commissioned to built the residence	
<b>Designer</b>		
<b>Builder</b>		
<b>Physical Condition</b>		
<b>Modification Dates</b>		
<b>References</b>		
<b>Author</b> <b>Title</b> <b>Year</b>		
National Trust of Australia (NSW)	National Trust of Australia (NSW)	
<b>Studies</b>		
<b>Author</b> <b>Title</b> <b>Year</b>		
National Trust of Austr	National Trust Country Regist	
Cabonne Shire Council	Cabonne Heritage Study	2003

### State Heritage Inventory

Date: 7/05/2012      Date First Entered 09/10/1998      Date Updated: 20/03/2012      Data Entry Status: Basic      Page: 47

## Cabonne Heritage Inventory

<b>Item Name</b> 'Boree Nyrang' - Woolshed	<b>SHI Number</b> 1270039
<b>Other Names/s</b> i6	<b>Study Number</b> BE2 1270
<b>Group Name</b>	<b>Assessed Significance</b> Local
<b>Location</b> 10 Nyrang Road Boree 2800 Cabonne	


<b>Owner</b>	<b>Statement of Significance</b> Wool shed built by the Kater Brothers c. 1880s. Simple corrugated iron structures.
<b>Images</b>  	
<b>Caption</b> 'Boree Nyrang' - Woolshed	<b>Physical Description</b> Simple corrugated iron structure with timber sheep pens attached to the northern side. Shed is smaller but of an unusual design. It is raised off the ground with sheep space underneath.
<b>Current Use</b>	
<b>Former Use</b>	
<b>Item Type</b> Built	
<b>Group</b> Farming and Grazing	
<b>Category</b> Woolshed/Shearing Shed	
<b>Years</b> 1880 Circa Yes	
<b>Designer</b>	
<b>Builder</b> Kater Brothers	<b>Historical Notes</b> Nyrang is the birthplace of the 'Egenabra' stud, and it was the Kater Brothers who built the shed, c. 1880s. The shed is being maintained bit by bit. The owners run a Bed and Breakfast, and use the shed for functions.
<b>Physical Condition</b>	
<b>Modification Dates</b>	
<b>References</b>	
<b>Author</b> Russell Moor	<b>Title</b> Study of Woolshed in Cabonne
	<b>Year</b> 2000
<b>Studies</b>	
<b>Author</b> Cabonne Shire Council	<b>Title</b> Cabonne Heritage Study
	<b>Year</b> 2003

## State Heritage Inventory

Date: 7/05/2012      Date First Entered 06/06/1997      Date Updated: 20/04/2012      Data Entry Status: Basic      Page: 16



## Cabonne Heritage Inventory

<b>Item Name</b> 'Boree Cabonne' - Homestead	<b>SHI Number</b> 1271014
<b>Other Names/s</b> 17	<b>Study Number</b> 1974, 1706,
<b>Group Name</b>	<b>Assessed Significance</b> State
<b>Location</b> 3029 The Escort Way Boree 2800 Cabonne	
<b>Owner</b>	<b>Statement of Significance</b>
<b>Images</b>	<p>A well-known Merino Stud and impressive country mansion still in the hands of the descendants of John Smith. Its little altered fine Victorian interiors and detail are rare survivals. Boree Cabonne has significance as an important sheep stud which has been run since its establishment by a family prominent in New South Wales sheep breeding. The homestead, dating from 1896-97, is of architectural importance for its elegant styling, fine interiors and Federation Filigree characteristics.</p>
	
<b>Caption</b> 'Boree Cabonne' - Homestead	<b>Physical Description</b>
<b>Current Use</b>	<p>The symmetrical homestead is two storey and built of brick laid in Flemish bond (the roof is clad with corrugated iron). There is stucco trim to window and door openings, these being round arched on the ground floor and square headed on the upper floor facade. The main entrance has a brick porch, and on the southern side of the building is a large bow window. A major feature of Boree Cabonne is the encircling verandah which is paved on the ground floor with black slate and white marble tiles. There is iron lace to the upper balustrade and an iron frieze and brackets to the lower floor. The posts to the front of the verandah are cast iron and Doric in style; on the other sides they are rectangular chamfered timber posts, just as the frieze on other sides is timber. Opening off the entrance hall (which is paved with Minton tiles) are the main rooms. The house is notable for its original interiors including original wallpaper with painted frieze and marble mantel pieces. A substantial proportion of the joinery is cedar and there are some built in features. Windows are large pane sashes and there are French doors. Five bays wide the main facade appears symmetrical with a brick central entrance porch. on the southern side is a large bow. A cast iron balcony above a verandah paved with black slate and white marble tiles, surrounds the house supported across the front by cast iron Doric columns and chamfered wooden rectangular posts elsewhere. Beneath the verandah is a decorative valance of cast iron ponds across the front with timber elsewhere. Much of the joinery is cedar with several fittings such as the bath built in. French doors and large pane sash windows. Excellent original</p>
<b>Former Use</b>	
<b>Item Type</b> Built	
<b>Group</b> Farming and Grazing	
<b>Category</b> Homestead Complex	<b>Historical Notes</b>
<b>Years</b> 1852 1897 Circa No	<p>Boree Cabonne stands on land that was taken up by prominent pastoralists, William Charles Wentworth and Captain Thomas Raine in 1830. A C Hood later acquired the land and in turn it was bought by John Smith in 1851. Smith had arrived in the colony in 1836, in 1842 he married Mary Tom of the well known Tom family of Byng near Orange, and in 1843 he acquired part of the Molong run, on which he began breeding the sheep that would lead to his well known Gamboola stud. He bought a number of properties and in 1850 was appointed a magistrate, becoming in 1880 a Member of the New South Wales Legislative Council. In 1872 Smith's second son, Lance, settled on Boree Cabonne with his share of the Gamboola sheep. Boree Cabonne Merino Stud developed and was continued by John Smith's great grandson, Lance Mac Smith; descendants still owned the property at the time of nomination in 1976. Boree Cabonne homestead was built for Lance Smith in 1896-97 by Rigby Brothers builders of Bathurst. It stands near an 1872 single storey building (which by the 1970s was being used by the Boree Regional Craft Centre). The property is part of a large area taken up by Captain Thomas Raine and William Charles Wentworth in 1830. Alexander Charles Hood was licensed to departure 35,840 acres in the 1840s and sold it to John Smith in 1851. In 1855 he acquired the first 960 acres of freehold. It is now an important sheep station and the original Merino strain introduced by John Smith from 'Gamboola' is still maintained. The present Flemish bond brick house with stuccoed trim to window and door openings was begun in 1896 by Lancelot Noel Smith and completed in 1897. The builder was Rigby Brothers of Bathurst. It is adjacent to an earlier single storey building (known as the Bachelors Quarters) dating from 1872, and now occupied by the Boree Regional Craft Centre.</p>
<b>Designer</b>	
<b>Builder</b> Rigby Brothers, Bathurst	
<b>Physical Condition</b>	
<b>Modification Dates</b>	
<b>References</b>	
<b>Author</b> Title Year	
Chivell, R.J. National Trust of Australia (NSW)	
National Trust of Australia (NSW) National Trust of Australia (NSW)	
<b>Studies</b>	
<b>Author</b> Title Year	
National Trust of Austr National Trust Country Regist Cabonne Shire Council Cabonne Heritage Study 2003	

### State Heritage Inventory

Date: 7/05/2012

Date First Entered 25/05/2001


Date Updated: 20/03/2012

Data Entry Status: Partial

Page: 30

## Cabonne Heritage Inventory


<b>Item Name</b> 'Boree Cabonne' - Woolshed and Shearers' Quarters	<b>SHI Number</b> 1270037
<b>Other Names/s</b> 17	<b>Study Number</b> BE1 1270
<b>Group Name</b>	<b>Assessed Significance</b> Local
<b>Location</b> 3029 The Escort Way Boree 2800 Cabonne	

<b>Owner</b>	<b>Statement of Significance</b>	
<b>Images</b>	<p>Major component necessary to the understanding of the workings of development of a major squatter holding.</p> <p>This is a large sprawling woolshed bearing much evidence of early vernacular construction. Together with the homestead it should be considered part of a Classified group.</p>	
		
<b>Caption</b> 'Boree Cabonne' - Woolshed and Shearers' Quarters	<b>Physical Description</b>	
<b>Current Use</b>	<p>Original shearing shed. White box uprights, cypress floor and roof frames. 20 blade stand, later merchandised. Now just a shell and has been used to house sheep for many years.</p> <p>In 1925, the old shed was disused, and a new shed was built adjoining it. Timbers from Boree Cabonne with Orangan roof tiles, and rafters imported from Canada. 10 stands, steam driven with Hornsby kero engine, installed in the new shed. Electric power connected 1940. Shed is still used. The woolshed was built in 1874 for seventeen blade shearers, and later mechanised. The shingle roof was replaced with iron in 1950. There are now 8 stands and a vintage Ferrier's Lever Wool Press. The slab walls are now mostly covered with iron. Columns are of timbers in the round. The holding pens at the rear are of horizontal slabs. A new fibro tea room has been added.</p> <p>Architectural Style: Vernacular. Building Material: Slab walls covered with iron, columns of timber in the round, horizontal slabs</p>	
<b>Former Use</b>		
<b>Item Type</b> Built		
<b>Group</b> Farming and Grazing		
<b>Category</b> Staff quarters		
<b>Years</b> 1852 <b>Circa</b> No	<b>Historical Notes</b>	
<b>Designer</b>		
<b>Builder</b> Tripper Clark of Cudal		
<b>Physical Condition</b>		
<b>Modification Dates</b>		
<b>References</b>		
<b>Author</b> Chivell, R.J.	<b>Title</b> National Trust of Australia (NSW)	<b>Year</b>
<b>Studies</b>		
<b>Author</b> Cabonne Shire Council	<b>Title</b> Cabonne Heritage Study	<b>Year</b> 2003

### State Heritage Inventory

## Cabonne Heritage Inventory


<b>Item Name</b> <b>Borenore Railway Station Precinct</b>	<b>SHI Number</b> <b>1271129</b>
<b>Other Names/s</b> i8 Station building, platform, old signal box, store rooms	<b>Study Number</b> <b>SRA357</b>
<b>Group Name</b>	<b>Assessed Significance</b> <b>Local</b>
<b>Location</b> 584 Borenore Road Borenore 2800      Cabonne	

<b>Owner</b>	<b>Statement of Significance</b>	
<b>Images</b>	Borenore railway station is an excellent rare surviving small timber station group from the 1880's. The platform canopy is simple with good detailing and the platform area retains much original detail in fences, signs and planting. The group of buildings are an excellent collection that demonstrate the range of construction and styles often found at one location.	
		
<b>Caption</b> Borenore Railway Station Group	<b>Physical Description</b>	
<b>Current Use</b>	This is a timber building with an awning to the platform and attendant buildings of concrete, iron and timber construction. These buildings were used for storage of goods while one is a former signal box.	
<b>Former Use</b>	<b>BUILDINGS</b> station building - type 4, timber wayside building, 1885 signal box - pre-cast concrete residences - gatekeeper's, type 3, c. 1885 out of shed - corrugated iron toilet block - detached timber, c. 1885	
<b>Item Type</b> Built	<b>STRUCTURES</b>	
<b>Group</b> Transport - Rail	platform face - brick, 1885 jib crane	
<b>Category</b> Railway Platform/ Station	<b>LANDSCAPE</b> planting	
<b>Years</b> 1885 <b>Circa</b> No	<b>ARTEFACTS</b> fences	
<b>Designer</b>	<b>Historical Notes</b> The railway station at Borenore opened with the railway between Orange and Molong in 1885.	
<b>Builder</b>		
<b>Physical Condition</b>		
<b>Modification Dates</b>		
<b>References</b>		
<b>Studies</b>		
<b>Author</b> <b>Title</b> <b>Year</b>		
State Rail	Conservation Management Plan	
State Rail Authority	State Rail Authority Heritage	1999
Cabonne Shire Council	Cabonne Heritage Study	2003

### State Heritage Inventory

## Cabonne Heritage Inventory

<b>Item Name</b> <b>Hotel (Former)</b>	<b>SHI Number</b> <b>1271081</b>
<b>Other Names/s</b> i9, Royal Hotel	<b>Study Number</b> <b>BN8 1270</b>
<b>Group Name</b>	<b>Assessed Significance</b> <b>Local</b>
<b>Location</b> 600 Borenore Road Borenore 2800      Cabonne	


<b>Owner</b> Private - Individual	<b>Statement of Significance</b> Long typical styled way side inn, in brick with hipped roof, located in Borenore, that was once a part of Australia's mineral Barrier Reef, including the nearby limestone caves and the marble quarry.						
<b>Images</b>  	<b>Physical Description</b> Dominant brick building in the centre of Borenore.						
<b>Caption</b>							
<b>Current Use</b> residence							
<b>Former Use</b> hotel							
<b>Item Type</b> Built <b>Group</b> Commercial <b>Category</b> Hotel							
<b>Years</b> Circa      No <b>Designer</b> <b>Builder</b> <b>Physical Condition</b> <b>Modification Dates</b>	<b>Historical Notes</b> Borenore was once a part of Australia's mineral Barrier Reef, including the nearby limestone caves and the marble quarry. The name is derived from Wiradjuri language meaning 'Bora Rock'. The village was part of Wellington until 1859. By 1875, there was growth of farmers and families in the district following the close settlement Robinson Act 1861. The Orange Railway opened on 19th April 1877, and Borenore Station in 1885. The line from Molong to Borenore is the longest railway gradient in Australia. Borenore quickly became the meeting place for railway enthusiasts. Borenore had 2 hotels - the Royal and The Borenore, the latter being a coaching stop for Cobb and Co. Another two hotels were at Heifer Station and at Cheeseman's Creek.						
<b>References</b>							
<b>Studies</b> <table border="1" style="width: 100%; border-collapse: collapse;"> <thead> <tr> <th>Author</th> <th>Title</th> <th>Year</th> </tr> </thead> <tbody> <tr> <td>Cabonne Shire Council</td> <td>Cabonne Heritage Study</td> <td>2003</td> </tr> </tbody> </table>	Author	Title	Year	Cabonne Shire Council	Cabonne Heritage Study	2003	
Author	Title	Year					
Cabonne Shire Council	Cabonne Heritage Study	2003					

### State Heritage Inventory

Date: 7/05/2012
Date First Entered: 10/12/2009
Date Updated: 20/04/2012
Data Entry Status: Basic
Page: 70

## Cabonne Heritage Inventory


<b>Item Name</b> <b>Borenore CWA Hall</b>	<b>SHI Number</b> <b>1271760</b>
<b>Other Names/s</b> i10	<b>Study Number</b> <b>1270 307</b>
<b>Group Name</b>	<b>Assessed Significance</b> <b>Local</b>
<b>Location</b> 5 Convent Lane Borenore 2800     Cabonne	

<b>Owner</b>	<b>Statement of Significance</b>
<b>Images</b>	Tangible representative examples as to how CWA works towards the betterment of women, children and families, plus providing a place for fellowship, more so in small communities such as this.
	
<b>Caption</b> Borenore CWA	<b>Physical Description</b>
<b>Current Use</b>	Single storey brick building with tile roof. Gable ends with decorative stepped brickwork from gutter line to vertical brick window header course. Double hung windows with flush darker sill bricks.
<b>Former Use</b>	
<b>Item Type</b> Built	
<b>Group</b> Community Facilities	
<b>Category</b> Hall Country Women's Association	
<b>Years</b> 1949 <b>Circa</b> No	
<b>Designer</b>	<b>Historical Notes</b>
<b>Builder</b>	
<b>Physical Condition</b>	
<b>Modification Dates</b>	
<b>References</b>	The branch was formed in 1935 and has been active ever since. Foundation Stone laid 5 November, 1949.
<b>Author</b> <b>Title</b> <b>Year</b>	
CWA     Serving the Country: History of CWA	
<b>Studies</b>	
<b>Author</b> <b>Title</b> <b>Year</b>	
Cabonne Shire Council Cabonne Heritage Study     2003	

## State Heritage Inventory

Date: 7/05/2012     Date First Entered 26/11/2009     Date Updated: 20/03/2012     Data Entry Status: Basic     Page: 198

## Cabonne Heritage Inventory

<b>Item Name</b> <b>Borenore Convent Group</b>	<b>SHI Number</b> <b>1271052</b>									
<b>Other Names/s</b> 111, St Joseph's Church, school	<b>Study Number</b> <b>1705</b>									
<b>Group Name</b>	<b>Assessed Significance</b> <b>Local</b>									
<b>Location</b> 307 Convent Lane Borenore 2800      Cabonne										
<b>Owner</b>	<b>Statement of Significance</b>									
<b>Images</b> 	<p>Group members display evidence of building techniques from the mid 1900s, Federation and interwar 20th Century periods.</p> <p>The layout of the c. 1874 cottage indicates Spartan multiple uses of the building as a residence, schoolroom and chapel. Reputed connection with Mary McKillop needs verification. Records show that the convent was in use in the area from 1874-76, making it the fourth convent established by the Sisters of St Joseph.</p> <p>The group played an integral role in shaping development and character of Borenore. Historical relation to pastoral development, and associated social religious/educational facilities in the Central West.</p>									
<b>Caption</b> Borenore Convent - cottage	<b>Physical Description</b>									
<b>Current Use</b>	<p>Group containing three buildings, having a U shaped footprint facing the lane access.</p> <p>C.1974 cottage: 1 large and smaller rooms, front verandah under curved detached iron roof. 2 small fireplaces with twin chimneys. The fine timber glazing bars of the sole remaining 6 pane sash window, the bricks and their bond and timber cladding are still in situ under the current corrugated iron roof. Lime stucco internal wall surfaces and simple architrave mouldings are indicative of a structure of such an age. The modest building lies on stone foundations, has an east west symmetrical presentation and contains three rooms. The largest room, on the western half of the floor plan, has only one window facing the front verandah, and no fireplace. This possibly had a dual function as both a school room and a chapel. The hearths located in the two smaller rooms are also indicative of an earlier era. Twin solid, intact chimneys are located on the external eastern elevation. There are indications of a separate structure to the rear - possibly a kitchen.</p> <p>Cottage Perimeter: marked by an old privet hedge, being the typical plant of choice.</p> <p>C. 1900 church: The church shows characteristics of the late 19th Century early 20th Century, with Ashlar finish that made it look like a more expensive stone. It has a corrugated iron roof, with barge rolls and a small flat roof over the western entry, and also simple fretwork and partially dismantled cross on the outside. On the inside, there is a dais that shows where the former altar was. Stencilling on the walls, floor markers showing the difference between public and private.</p>									
<b>Former Use</b>	<b>Historical Notes</b>									
<b>Item Type</b> Built	<p>By 1875, with the growth of farmers and families in the district, following the closer settlement of the Robinson Act 1861, the Catholic Church, under the guidance of Tennyson Woods and Mary McKillop, opened a school on the eastern side of Borenore Creek. The school closed in 1876, and reopened the same year.</p> <p>In 1878, a public school was opened in Escort Way. Another subsidised government school on the western side of Borenore, near the Caves, also opened. When it closed, it was relocated to Clergate.</p> <p>Local and railway cottage children attended Borenore Convent c. 1900.</p> <p>In 1889, Thomas Keenan made a substantial donation at the opening of the Catholic Church at Borenore.</p>									
<b>Group</b> Farming and Grazing	<p>The café building was completed in 2001. Designed by local architect and artist Tim Winters, the building takes advantage of the rural views stretching to Mount Canobolas. The BYO café is open between 9.00 am and 4.30 p.m. on Saturdays and Sundays. Seating is limited to around 35 people so feel free to phone ahead on 63652420 to make a booking. The menu covers a variety of meals including brunch, lunch and a good selection of baked items. The menu changes regularly according to local ingredient availability and price.</p>									
<b>Category</b> Woolshed/Shearing Shed	<p>The oldest building, a small two-bedroom cottage, was build around 1860 and is let on a short-term basis as self-contained accommodation. The original convent was established in this building by the Josephite nuns and was the only local primary school for many years.</p> <p>The former church was built during the 1890's and now provides an interesting venue for functions at all times of the week. The church is in original condition with vaulted timber ceilings and wide polished floorboards. The space is large enough to seat seventy people comfortably and can be</p>									
<b>Years</b> 1874      1920      Circa      No	<b>References</b>									
<b>Designer</b>	<table border="1" style="width: 100%; border-collapse: collapse;"> <thead> <tr> <th style="width: 20%;">Author</th> <th style="width: 60%;">Title</th> <th style="width: 20%;">Year</th> </tr> </thead> <tbody> <tr> <td>Crowley</td> <td>Marie, Women of the Veil: the Perthville Josephites 1872-1972</td> <td></td> </tr> </tbody> </table>	Author	Title	Year	Crowley	Marie, Women of the Veil: the Perthville Josephites 1872-1972				
Author	Title	Year								
Crowley	Marie, Women of the Veil: the Perthville Josephites 1872-1972									
<b>Builder</b>	<b>Studies</b>									
<b>Physical Condition</b>	<table border="1" style="width: 100%; border-collapse: collapse;"> <thead> <tr> <th style="width: 20%;">Author</th> <th style="width: 60%;">Title</th> <th style="width: 20%;">Year</th> </tr> </thead> <tbody> <tr> <td>National Trust of Austr</td> <td>National Trust Country Regist</td> <td></td> </tr> <tr> <td>Cabonne Shire Council</td> <td>Cabonne Heritage Study</td> <td>2003</td> </tr> </tbody> </table>	Author	Title	Year	National Trust of Austr	National Trust Country Regist		Cabonne Shire Council	Cabonne Heritage Study	2003
Author	Title	Year								
National Trust of Austr	National Trust Country Regist									
Cabonne Shire Council	Cabonne Heritage Study	2003								
<b>Modification Dates</b>										

## State Heritage Inventory

Date: 7/05/2012

Date First Entered 10/12/2009

Date Updated: 20/04/2012

Data Entry Status: Basic

Page: 45

## Cabonne Heritage Inventory


<b>Item Name</b> <b>Borenore Public School</b>	<b>SHI Number</b> <b>1271072</b>
<b>Other Names/s</b> i12	<b>Study Number</b> <b>BN11 1270</b>
<b>Group Name</b>	<b>Assessed Significance</b> <b>Local</b>
<b>Location</b> 1243 The Escort Way Borenore 2800      Cabonne	

<b>Owner</b>	<b>Statement of Significance</b> Constructed 1870, local brick school.
<b>Images</b>  	
<b>Caption</b> Borenore Public School	<b>Physical Description</b> The school comprises older portions on the eastern side and a newer extension to the west
<b>Current Use</b> Public School	
<b>Former Use</b> Public School	
<b>Item Type</b> Built	
<b>Group</b> Education	
<b>Category</b> School - State (public)	
<b>Years</b> 1877 <b>Circa</b> No	
<b>Designer</b>	
<b>Builder</b>	
<b>Physical Condition</b>	
<b>Modification Dates</b>	
<b>References</b>	
<b>Historical Notes</b> The school at Borenore was first established in 1877.	
<b>Studies</b>	
<b>Author</b> <b>Title</b> <b>Year</b>	
Cabonne Shire Council    Cabonne Heritage Study      2003	

## State Heritage Inventory

## Cabonne Heritage Inventory

<b>Item Name</b> <b>Borenore Anglican Church</b>	<b>SHI Number</b> <b>1271083</b>
<b>Other Names/s</b> 113	<b>Study Number</b> <b>BN12 1270</b>
<b>Group Name</b>	<b>Assessed Significance</b> <b>Local</b>
<b>Location</b> 1245 The Escort Way Borenore 2800     Cabonne	

<b>Owner</b> Religious Organisation	<b>Statement of Significance</b> Important as the the only church extant in the Borenore area. Distinctive white rural church building typical gothic features of high pitch roof and attached buttresses or piers
<b>Images</b> 	
<b>Caption</b> Borenore Anglican Church	<b>Physical Description</b> Distinctive rural church building with high steeple roof , gable ended with green corrugated iron roof and cross finials. White painted walls with attached piers. small gothic style windows beteen piers. Side entrance porch.
<b>Current Use</b> Church	<b>Historical Notes</b> the only church extant in the Borenore area
<b>Former Use</b> Church	
<b>Item Type</b> Built	
<b>Group</b> Religion	
<b>Category</b> Church	
<b>Years</b> Circa     No	
<b>Designer</b>	
<b>Builder</b>	
<b>Physical Condition</b>	
<b>Modification Dates</b>	
<b>References</b>	
<b>Studies</b>	
<b>Author</b> <b>Title</b> <b>Year</b> Cabonne Shire Counc     Cabonne Heritage Study     2003	

### State Heritage Inventory

This report was produced using the Heritage Database Software provided by the Heritage Branch, NSW Department of Planning.



## Cabonne Heritage Inventory

<b>Item Name</b> <b>Borenore Marble Quarry</b>	<b>SHI Number</b> <b>1271120</b>
<b>Other Names/s</b> i14	
<b>Group Name</b>	
<b>Location</b> 1719 The Escort Way Borenore 2800     Cabonne	<b>Assessed Significance</b> <b>Local</b>

<b>Owner</b>	<b>Statement of Significance</b> Refer to Borenore Caves Reserve SHI 127038
<b>Images</b>	<b>Physical Description</b>
	
<b>Caption</b> Borenore Marble Quarry	
<b>Current Use</b>	
<b>Former Use</b>	
<b>Item Type</b> Built	<b>Historical Notes</b>
<b>Group</b> Transport - Rail	
<b>Category</b> Railway Platform/ Station	
<b>Years</b> Circa     No	
<b>Designer</b>	
<b>Builder</b>	
<b>Physical Condition</b>	
<b>Modification Dates</b>	
<b>References</b>	
<b>Studies</b>	

## State Heritage Inventory

## Cabonne Heritage Inventory

<b>Item Name</b> Borenore Caves Reserve and Adjacent Areas		<b>SHI Number</b> 1271020								
<b>Other Names/s</b> i14		<b>Study Number</b> 1270 075								
<b>Group Name</b>		<b>Assessed Significance</b> State								
<b>Location</b> 1719 The Escort Way Borenore 2800 Cabonne										
<b>Owner</b> Commonwealth Government	<p><b>Statement of Significance</b></p> <p>The area contains a large diversity of karst morphological and sedimentological features, including speleothems, a 14m high scalloped arch, a through cave, and residual pillars. Verandah Cave is a type example of an ingrown meander and meander cave, and continues to illustrate the development of these features. Tunnel cave and its adjacent features provide good examples of vadose and phreatic cave development and contain sediments indicative of a dry climatic phase, in the area about 28,000 bp. Tunnel Cave contains bone breccia of many extinct Pleistocene marsupials, and is probably the type locality of some of these. The Rosyth Section is a type section, and contains a rich and rare Silurian fossil fauna. Thomas Mitchell climbed through and described Tunnel Cave. He also collected bone material from there, which was subsequently studied and described by an eminent palaeontologist, Robert Owen.</p> <p><b>Physical Description</b></p> <p>The Borenore Caves area is overlain by a Tertiary basalt lava flow, derived from nearby Mount Canobolas. The sites occur along Boree Creek and its tributaries, which have dissected the basalt and reveal highly folded and faulted lime stones and other Palaeozoic rocks. The Rosyth Section consists of block faulted, richly fossiliferous, marly limestone. Fossils include corals, crinoids, brachiopods, and trilobites. Arch cave spans 14m above the creek, and occurs 600m downstream of the Rosyth Section. It is composed of three elements, a stream meander niche, an arch, and irregularly shaped caves, which contain speleothems and residual pillars. Tunnel Cave, through which Boree Creek flows, is 250m in length and averages 3.5m in width x 3m in height. At various points along its length are developed collapse chambers, deckenkarren, flowstone, stalagmites, and a 1.5m high waterfall. Tunnel cave is an over wintering site for a population of the bent winged bat (MINIOPTERUS SCHREIBERSII). Verandah cave occurs 300m downstream from the Tunnel Cave exit. It is in two storeys. 13m above the creek is a 2.5m verandah, which represents a single meander cut of the creek. The lower storey is up to 30m deep, and preserves evidence of six successive meander cuts as roof curves.</p> <p>All of the caves occur in the brecciated basal part of the Borenore limestone. Several small, and now little worked, marble quarries occur in the area. These quarries are the only source of Borenore Red, a red and white marble, used as an ornamental facing for many of NSW historic buildings including the Mitchell Library, the strand arcade and the Commonwealth Bank in central Sydney. Arch Cave is a tourist attraction with walking tracks and a bridge installed. The area is partly cleared, lightly grazed woodland. The Arch and Tunnel Caves and most of the features associated with verandah cave are located within the Borenore Caves Reserve, managed by the Canobolas Regional Parkland Trust.</p> <p>The quarry was owned by Frank Rusconi, and the marble was used in such building as the Sydney GPO, Central Railway Station as well as the department stores Farmers and Anthony Horden in Sydney. The marble was also used in countless fireplaces including one in Buckingham Palace. The quarry closed in 1930.</p>									
<b>Images</b>										
<b>Current Use</b>										
<b>Former Use</b>										
<b>Item Type</b> Landscape										
<b>Group</b> Landscape - Natural										
<b>Category</b> Palaeontological site										
<b>Years</b> Circa No										
<b>Designer</b>										
<b>Builder</b>										
<b>Physical Condition</b>										
<b>Modification Dates</b>										
<b>References</b>	<p><b>Historical Notes</b></p>									
<table border="1" style="width: 100%; border-collapse: collapse;"> <thead> <tr> <th style="width: 30%;">Author</th> <th style="width: 40%;">Title</th> <th style="width: 30%;">Year</th> </tr> </thead> <tbody> <tr> <td>National Trust of Australia (NSW)</td> <td>National Trust of Australia (NSW)</td> <td></td> </tr> </tbody> </table>		Author	Title	Year	National Trust of Australia (NSW)	National Trust of Australia (NSW)				
Author	Title	Year								
National Trust of Australia (NSW)	National Trust of Australia (NSW)									
<b>Studies</b>										
<table border="1" style="width: 100%; border-collapse: collapse;"> <thead> <tr> <th style="width: 30%;">Author</th> <th style="width: 40%;">Title</th> <th style="width: 30%;">Year</th> </tr> </thead> <tbody> <tr> <td>Cabonne Shire Council</td> <td>Cabonne Heritage Study</td> <td>2003</td> </tr> <tr> <td>National Trust of Austr</td> <td>National Trust Country Regist</td> <td></td> </tr> </tbody> </table>	Author	Title	Year	Cabonne Shire Council	Cabonne Heritage Study	2003	National Trust of Austr	National Trust Country Regist		
Author	Title	Year								
Cabonne Shire Council	Cabonne Heritage Study	2003								
National Trust of Austr	National Trust Country Regist									

## State Heritage Inventory

Date: 7/05/2012

Date First Entered 30/05/2001

Date Updated: 20/03/2012

Data Entry Status: Partial

Page: 32

## Cabonne Heritage Inventory

<b>Item Name</b> 'Springfield' - Homestead & Outbuildings	<b>SHI Number</b> 1271045
<b>Other Names/s</b> 115	<b>Study Number</b> 1270 049
<b>Group Name</b>	<b>Assessed Significance</b> Local
<b>Location</b> Bookanon Lane Byng 2798 Cabonne	


<b>Owner</b> Private - Individual	<b>Statement of Significance</b> Springfield, a pastoral homestead dating from 1847-51, is historically significant in being an early homestead in the region. Additionally, its original owners, the Tom family, held a prominent place in the early religious life of the area and played a part in the discovery of gold in 1851. The house is of architectural importance for its Victorian Georgian styling. A very fine exterior, in stone quarried within a mile and the interior, though altered, retains many original features. One of the few good early houses in the Orange area and in immaculate condition on a pretty site overlooking fine trees and with a creek at the rear of the house									
<b>Images</b>										
<b>Current Use</b>	<b>Physical Description</b> A large two storey Colonial Georgian style house begun in 1847 and completed in 1851. The house is built of stone quarried on the property with a hipped galvanised iron roof, and comprises the main two storey house and two single storey wings. Fine double entrance doors of six panels with fanlight above, leads into the hall with its Victorian stair covering the rear hall fanlight. The hall ceiling retains its original mouldings and rose. French doors open onto the unusual paved verandah with the traditional three round Cornish welcome stones. Windows have six pane sashes, many with splayed panelled jambs. The sitting room mantel is original with unusual leaf carving, the dining room has Caloola marble (c.1890). Many original features are retained internally. The single storey 'bin' room on the north end contained zinc lined storage until recently. The internal doors are very mixed with a large arch cut between hall and dining room in 1930 and filled with glass. There is a large stone flagged cellar. Springfield's roof is hipped and clad with corrugated iron. There are numerous outbuildings, including an octagonal pavilion, a shearing shed, stables and a blacksmith's works, and the homestead has a notable setting overlooking fine trees and with a creek at the rear. Architectural Style: Colonial Georgian. Building Material: Stone, iron									
<b>Former Use</b> Homestead and outbuildings										
<b>Item Type</b> Complex / Group	<b>Historical Notes</b> Springfield was originally the home of the Tom family. Cornishman William Tom and his wife Ann and family arrived in New South Wales in 1823 and in 1830 William took up a holding near Orange which he called Springfield. The family lived at first in a lath and plaster home and in November 1847 William laid the foundation stone for the present house which was completed by 1851. Other Cornish families settled nearby and the area became known as the Cornish settlement. William Tom, or Parson Tom as he was known, was the religious leader of the community and he led the first Methodist class west of the Blue Mountains. In 1851 the Tom family became associated with Edward Hargraves in the gold discovery that triggered the Ophir rush; the Toms in fact found the first payable gold and made the cradle with which the gold was washed.									
<b>Group</b> Farming and Grazing										
<b>Category</b> Homestead Complex										
<b>Years</b> 1847 1851 <b>Circa</b> No										
<b>Designer</b>										
<b>Builder</b> Tom, William ('Parson')										
<b>Physical Condition</b>										
<b>Modification Dates</b>	<table border="1" style="width: 100%; border-collapse: collapse;"> <thead> <tr> <th style="text-align: left;">References</th> <th style="text-align: left;">Title</th> <th style="text-align: left;">Year</th> </tr> </thead> <tbody> <tr> <td><b>Author</b></td> <td>Australian Dictionary of Biography, Vol 2</td> <td>1967</td> </tr> <tr> <td>Brian Hodge</td> <td>Valleys of Gold</td> <td>1976</td> </tr> </tbody> </table>	References	Title	Year	<b>Author</b>	Australian Dictionary of Biography, Vol 2	1967	Brian Hodge	Valleys of Gold	1976
References		Title	Year							
<b>Author</b>		Australian Dictionary of Biography, Vol 2	1967							
Brian Hodge	Valleys of Gold	1976								
<b>References</b>										
<b>Studies</b>	<table border="1" style="width: 100%; border-collapse: collapse;"> <thead> <tr> <th style="text-align: left;">Author</th> <th style="text-align: left;">Title</th> <th style="text-align: left;">Year</th> </tr> </thead> <tbody> <tr> <td>Cabonne Shire Council</td> <td>Cabonne Heritage Study</td> <td>2003</td> </tr> <tr> <td>National Trust of Austr</td> <td>National Trust Country Regist</td> <td></td> </tr> </tbody> </table>	Author	Title	Year	Cabonne Shire Council	Cabonne Heritage Study	2003	National Trust of Austr	National Trust Country Regist	
Author		Title	Year							
Cabonne Shire Council	Cabonne Heritage Study	2003								
National Trust of Austr	National Trust Country Regist									
<b>Author</b>										
<b>Title</b>										
<b>Year</b>										

### State Heritage Inventory

Date: 7/05/2012      Date First Entered 09/10/1998      Date Updated: 20/04/2012      Data Entry Status: Basic      Page: 42

## Cabonne Heritage Inventory

<b>Item Name</b> 'Springfield' - Shearing Shed	<b>SHI Number</b> 1271898
<b>Other Names/s</b> 115	<b>Study Number</b> 1270 334
<b>Group Name</b>	<b>Assessed Significance</b> Local
<b>Location</b> Bookanan Lane Byng 2798 Cabonne	

<b>Owner</b> Private - Individual	<b>Statement of Significance</b> Springfield shearing shed dates from 1828-1830, is one of the oldest extant shearing heads in Australia, and provides evidence of the technological evolution in shearing practice with the change from shears to steam and electrically powered mechanical shears.	
<b>Images</b> 		
<b>Caption</b> 'Springfield' - shearing shed	<b>Physical Description</b> The old shearing board and wool room constructed in 1828-30 remains, with the board now mechanised and in use. The original timber shingle roof remains under the current corrugated iron. The foundation consists of posts into the ground. Later extensions prop the original shed, and although the floors are in poor condition, the shed is sound.	
<b>Current Use</b>	<b>Historical Notes</b> Springfield shearing shed 1828-1830, is one of the oldest extant shearing heads in Australia, and provides evidence of the technological evolution in shearing practice with the change from shears to steam and electrically powered mechanical shears.	
<b>Former Use</b>		
<b>Item Type</b> Built		
<b>Group</b> Farming and Grazing		
<b>Category</b> Woolshed/Shearing Shed		
<b>Years</b> 1828 <b>Circa</b> Yes		
<b>Designer</b>		
<b>Builder</b>		
<b>Physical Condition</b>		
<b>Modification Dates</b>		
<b>References</b>		
<b>Studies</b>		
<b>Author</b> Cabonne Shire Council	<b>Title</b> Cabonne Heritage Study	<b>Year</b> 2003

## State Heritage Inventory

Date: 7/05/2012      Date First Entered 12/12/2009      Date Updated: 20/04/2012      Data Entry Status: Basic      Page: 225

## Cabonne Heritage Inventory

<b>Item Name</b> Pioneer Cemetery	<b>SHI Number</b> 1271964
<b>Other Names/s</b> 116	
<b>Group Name</b>	
<b>Location</b> Bookanan Lane Byng 2798 Cabonne	<b>Assessed Significance</b>

<b>Owner</b>	<b>Statement of Significance</b> Important local cultural site relating to early Cornish settlement and copper mining history.
<b>Images</b>	The regrouped headstones are on their original site adjacent to the ruins of the first church (1842) west of Bathurst. Their significance lies mainly in their individual historical value, both as records of craftsmanship and for their documentary information predating civil registration. The considerable loss of heritage significance when the stones were moved is partly offset by the evidence that they are still of importance to the community as reflected in the treatment of the site-conservation works in 1961. The style and iconography of the headstones reflects the taste of the 1840s and 1850s, while the utilitarianism of the 1960s is reflected in their current, rather unimaginative, presentation.
<b>Current Use</b>	<b>Physical Description</b>
<b>Former Use</b>	
<b>Item Type</b> Landscape	
<b>Group</b> Cemeteries and Burial Sites	
<b>Category</b> Cemetery/Graveyard/Burial Ground	
<b>Years</b> Circa No	
<b>Designer</b>	
<b>Builder</b>	<b>Historical Notes</b> Early settlers cemetery servicing the Cornish Settlement. Now located on private property. Soon after the founding of Bathurst, squatters moved west. William (Pastor) Tom and George Hawke were known to have assigned convict labour. In 1832, Squatter Tom established Springfield at Byng, and held a grazing licence for 'beyond Bathurst limits of settlement, in 1837. Pastoralism dominated the economy and society of Cabonne until the discovery of gold in 1851. William Tom Jnr. Made the first discovery at Ophir. Many early pastoralists such as Boyd, Simeon Lord and Marsden spent little, if any time, on their Cabonne properties. A distinction should be made between these absentee capitalists and those who, with their families, were present in the district. In this latter group were the Tom, Lee and Kite families. Their histories are directly entwined with the history of pastoralism in Cabonne. Most settlers originated from Cornwall, not only growing crops, running cattle and sheep, but also established gold and copper miners. The Hawks bought over 2000 trees from Cornwall to plant around their new home at Bookanan, Similarly roses in Byng Church and Cemetery originate from Cornwall, and hedges provide both boundary and wind protection. The Cornish settlers at Byng were also pioneers in copper mining, with mines beginning operation there in 1849. Interest in copper mining declined with the discovery of gold nearby. The Byng mines are of particular interest in that they show a newly resident migrant community, in this case Cornish, applying old world skills to a new environment. Mines in the Byng area produced copper, gold and silver sporadically until the 1890s.
<b>Physical Condition</b>	
<b>Modification Dates</b>	
<b>References</b>	The Cemetery and the site of the early church are situated on the northern side of a dirt road leading to the 'Springfield' property. A galvanised iron pipe and wire mesh gate gives entry
<b>Studies</b>	

## State Heritage Inventory

Date: 7/05/2012      Date First Entered 08/03/2012      Date Updated: 20/03/2012      Data Entry Status: Basic      Page: 249

## Cabonne Heritage Inventory

<b>Item Name</b> <b>Byng Uniting Cemetery</b>	<b>SHI Number</b> <b>1271010</b>
<b>Other Names/s</b> 117	<b>Study Number</b> <b>1270 333</b>
<b>Group Name</b>	<b>Assessed Significance</b> <b>Local</b>
<b>Location</b> Byng Road Byng 2798      Cabonne	
<b>Owner</b> Religious Organisation	<b>Statement of Significance</b> A small stone Methodist church with cemetery. A wide range of monumental styles and materials including many substantial sandstone headstones Many pioneer families are represented, including the original Tom family associated with the first payable gold discovery.
<b>Images</b>	
	<b>Physical Description</b> Situating on a gentle hill slope just across Byng Road from a small stone Methodist church, the cemetery is fenced with timber and star picket posts, barbed wire and rabbit wire. It has a scattering of gum trees and native grasses, with some introduced plantings including hawthorn, cypress, roses and freesias. Graves face east with a wide range of monumental styles and materials including many substantial sandstone headstones of heavy but ornate design and a range of interesting inscriptions. Monuments range from amateur to highly professional. Many pioneer families are represented, including the original Tom family associated with the first payable gold discovery. GRAVESTONES: The gravestones of Sarah and William Tom Jnr - died 1904, aged 80 'One of the First Gold discoveries in Australasia in 1851'. Cornish hawthorn hedges provide boundaries and wind protection and have medicinal value. The site included European Trees.
<b>Current Use</b> cemetery	
<b>Former Use</b> cemetery	
<b>Item Type</b> Archaeological-Terrestrial	
<b>Group</b> Cemeteries and Burial Sites	
<b>Category</b> Cemetery/Graveyard/Burial Ground	
<b>Years</b> 1873      Circa      No	<b>Historical Notes</b> Rose cuttings were brought from Cornwall, and planted by the early settlers. Some years ago, a fungus wiped out roses in Cornwall, and cuttings from Byng were sent to the UK.
<b>Designer</b>	
<b>Builder</b>	
<b>Physical Condition</b>	
<b>Modification Dates</b>	
<b>References</b>	
<b>Author</b> Title      Year	
Gibbons, G.      National Trust of Australia (NSW)	
<b>Studies</b>	
<b>Author</b> Title      Year	
Cabonne Shire Council      Cabonne Heritage Study      2003	
National Trust of Austr      National Trust Country Regist	

### State Heritage Inventory

Date: 7/05/2012

Date First Entered 24/04/2001

Date Updated: 17/04/2012

Data Entry Status: Partial

Page: 27

## Cabonne Heritage Inventory

<b>Item Name</b> <b>Uniting Church</b>	<b>SHI Number</b> <b>1271013</b>
<b>Other Names/s</b> 118, Wesleyan and Methodist	<b>Study Number</b> <b>1137, 1142</b>
<b>Group Name</b>	<b>Assessed Significance</b> <b>Local</b>
<b>Location</b> 651 Byng Road Byng 2798      Cabonne	

<b>Owner</b> Religious Organisation	<b>Statement of Significance</b> Sandstone, galvanised iron nave and porch, chapel has unusual small timber spire and fine stone detail,									
<b>Images</b>										
	<b>Physical Description</b> Church: 1872- Architect: T Rowe. Sandstone, galvanised iron nave and porch, chapel has unusual small timber spire and fine stone detail, cast iron kerosene lamps. Dripstone over circular headed windows terminate in fruit and leaf carvings. In graveyard names of many Cornish settlers. Building Material: sandstone, galvanised iron.									
<b>Current Use</b> Church	<b>Historical Notes</b>									
<b>Former Use</b> Church										
<b>Item Type</b> Built										
<b>Group</b> Religion										
<b>Category</b> Church										
<b>Years</b> 1872 <b>Circa</b> No										
<b>Designer</b> T. Rowe										
<b>Builder</b>										
<b>Physical Condition</b>										
<b>Modification Dates</b>										
<b>References</b>										
<table border="1" style="width: 100%; border-collapse: collapse;"> <thead> <tr> <th style="width: 30%;">Author</th> <th style="width: 40%;">Title</th> <th style="width: 30%;">Year</th> </tr> </thead> <tbody> <tr> <td>Gibbons G, Lavelle S,</td> <td>National Trust of Australia</td> <td></td> </tr> <tr> <td>Craswell M, Squires L</td> <td>(NSW)</td> <td></td> </tr> </tbody> </table>	Author	Title	Year	Gibbons G, Lavelle S,	National Trust of Australia		Craswell M, Squires L	(NSW)		
Author	Title	Year								
Gibbons G, Lavelle S,	National Trust of Australia									
Craswell M, Squires L	(NSW)									
<b>Studies</b>										
<table border="1" style="width: 100%; border-collapse: collapse;"> <thead> <tr> <th style="width: 30%;">Author</th> <th style="width: 40%;">Title</th> <th style="width: 30%;">Year</th> </tr> </thead> <tbody> <tr> <td>National Trust of Austr</td> <td>National Trust Country Regist</td> <td></td> </tr> <tr> <td>Cabonne Shire Council</td> <td>Cabonne Heritage Study</td> <td>2003</td> </tr> </tbody> </table>	Author	Title	Year	National Trust of Austr	National Trust Country Regist		Cabonne Shire Council	Cabonne Heritage Study	2003	
Author	Title	Year								
National Trust of Austr	National Trust Country Regist									
Cabonne Shire Council	Cabonne Heritage Study	2003								

### State Heritage Inventory

## Cabonne Heritage Inventory

<b>Item Name</b> 'Pendarves' - Homestead, Outbuildings & Woolshed	<b>SHI Number</b> 1270034
<b>Other Names/s</b> i19	<b>Study Number</b> 1270 341
<b>Group Name</b>	<b>Assessed Significance</b> Local
<b>Location</b> 804 Byng Road Byng 2798 Cabonne	

**Owner** Private - Individual

**Statement of Significance**

National Trust listed important early group includes part convicts built woolshed using local hand-made bricks. Later light weight construction added in slab timber and galvanised iron.

**Images**

**Physical Description**

WOOLSHED: Original hipped-roof section of shed built by convicts using local hand-made bricks. Added to in stages in slab timber and galvanised iron. Building Material: Local hand-made bricks, slab timber, galvanised iron

**Current Use** Pastoral use

**Former Use** Woolshed, homestead and outbuildings

**Item Type** Built

**Group** Residential buildings (private)

**Category** Homestead building

**Years** 1839 1855 **Circa** No

**Designer**

**Historical Notes**

Constructed in 1838 to 1855 and associated with John Hawke and John Glasson

**Builder** Glasson, John; George Hawke (Woolshed)

**Physical Condition**

**Modification Dates**

**References**

Author	Title	Year
National Trust of Australia (NSW)	National Trust of Australia (NSW)	

**Studies**

Author	Title	Year
Cabonne Shire Council	Cabonne Heritage Study	2003
National Trust of Austr	National Trust Country Regist	

## State Heritage Inventory

Date: 7/05/2012

Date First Entered 06/06/1997

Date Updated: 20/04/2012


Data Entry Status: Basic

Page: 14



## Cabonne Heritage Inventory

<b>Item Name</b> <b>Bookanan</b>	<b>SHI Number</b> <b>1271004</b>
<b>Other Names/s</b> i20	<b>Study Number</b> <b>1270 337</b>
<b>Group Name</b>	<b>Assessed Significance</b> <b>Local</b>
<b>Location</b> 889 Byng Road Byng 2798      Cabonne	

<b>Owner</b> Private - Individual	<b>Statement of Significance</b>												
<b>Images</b>	<p>Bookanan, a pastoral homestead dating from the late 1830s, is historically significant on account of its strong association with early settlement west of the Blue Mountains. Built of rubble stone and having a Georgian flavour, the homestead reflects traditions of vernacular construction present in early nineteenth century England.</p> <p>Bookanan is a house which displays strongly the vernacular building traditions of England, as they existed at the beginning of the nineteenth century, the verandah being the only real concession to its location. As one of the earliest and most intact houses west of the Blue Mountains which has strong historical associations with a family who helped pioneer this region, it is a building of outstanding importance.</p>												
													
<b>Caption</b> Bookanan	<b>Physical Description</b>												
<b>Current Use</b> private residence	<p>The homestead is constructed of rubble stone and is of two storeys. Symmetrical in plan, the style is a simple Georgian and Bookanan reflects the traditions of vernacular building present in early nineteenth century England. At the rear a skillion covers the original kitchen and the staircase. The main roof is hipped and clad with corrugated iron. A number of windows are shuttered and there is a verandah to the front. Doors include both ledge type and four panel and six panel types, and joinery is cedar. The two storey wing at the north-east corner may predate the main house. A ruined stone barn stands to the rear and there is a slab dairy in similar condition.</p> <p>Single pile two storey house of rubble stone construction with skillion at the rear covering original kitchen and staircase. The two storey wing at the north east corner appears to predate the main house. There is a verandah along the main elevation but otherwise the house appears to be built in the vernacular tradition in the west century of England. Joinery is of good quality cedar with four panelled doors and six panelled externally. The main rooms have reveal shutters to the windows. By contrast the cedar staircase is naively detailed and doors in the original section are ledged and sheeted. There is a ruined stone barn behind the house and a derelict stone dairy which shows signs of having been thatched. The house was built by John Glasson, a Cornish settler about 1839. In 1975 the house was restored. Building Material: stone</p>												
<b>Former Use</b> private residence													
<b>Item Type</b> Built	<b>Historical Notes</b>												
<b>Group</b> Farming and Grazing													
<b>Category</b> Homestead Complex	<p>Bookanan was built in about 1839 by Cornish pioneer settler, John Glasson; the residence thus has an important connection with early settlement west of the Blue Mountains. The Glasson name has been a prominent one in the district in the past. Glasson originally called the property Newton Vale, but after he obtained title to it he called it by its present name; the name is also spelt Bookanan and Bookanan. The property passed to son John Glasson (junior), who sold it in June 1873 to Walter Friend, a foundry owner. Friend sold to Mr Randal a few years later. In 1882 Randal sold Bookanan to George Hawke who played a very important part in the development of fruit growing in the Orange area. Hawke tenanted out Bookanan to farmhands; from 1882 to 1910 the Harris Family occupied the house and from 1910 to 1963-64 the Field family lived there. In 1964 Hawke's great grandson Will Hawke and his wife, Barbara, made Bookanan their home.</p>												
<b>Years</b> 1839      Circa    Yes													
<b>Designer</b>													
<b>Builder</b>													
<b>Physical Condition</b>	<table border="1" style="width: 100%; border-collapse: collapse;"> <tr> <td style="width: 15%;"><b>References</b></td> <td style="width: 60%;"></td> <td style="width: 25%;"></td> </tr> <tr> <td><b>Author</b></td> <td><b>Title</b></td> <td><b>Year</b></td> </tr> <tr> <td>Lucas, Clive</td> <td>National Trust of Australia (NSW)</td> <td></td> </tr> </table>	<b>References</b>			<b>Author</b>	<b>Title</b>	<b>Year</b>	Lucas, Clive	National Trust of Australia (NSW)				
<b>References</b>													
<b>Author</b>	<b>Title</b>	<b>Year</b>											
Lucas, Clive	National Trust of Australia (NSW)												
<b>Modification Dates</b>	<table border="1" style="width: 100%; border-collapse: collapse;"> <tr> <td style="width: 15%;"><b>Studies</b></td> <td style="width: 60%;"></td> <td style="width: 25%;"></td> </tr> <tr> <td><b>Author</b></td> <td><b>Title</b></td> <td><b>Year</b></td> </tr> <tr> <td>Cabonne Shire Council</td> <td>Cabonne Heritage Study</td> <td>2003</td> </tr> <tr> <td>National Trust of Austr</td> <td>National Trust Country Regist</td> <td></td> </tr> </table>	<b>Studies</b>			<b>Author</b>	<b>Title</b>	<b>Year</b>	Cabonne Shire Council	Cabonne Heritage Study	2003	National Trust of Austr	National Trust Country Regist	
<b>Studies</b>													
<b>Author</b>	<b>Title</b>	<b>Year</b>											
Cabonne Shire Council	Cabonne Heritage Study	2003											
National Trust of Austr	National Trust Country Regist												

### State Heritage Inventory

Date: 7/05/2012
Date First Entered 24/04/2001
Date Updated: 20/03/2012
Data Entry Status: Partial
Page: 22

## Cabonne Heritage Inventory

<b>Item Name</b> <b>Cadia Engine House</b>	<b>SHI Number</b> <b>1271560</b>
<b>Other Names/s</b> i21	<b>Study Number</b>
<b>Group Name</b>	<b>Assessed Significance</b> <b>Local</b>
<b>Location</b> 907 Four Mile Creek Road Cadia 2867	Cabonne

<b>Owner</b> Private - Corporate	<b>Statement of Significance</b>  The Cadia Engine House, associated buildings and immediate surrounding mine infrastructure constitute a historic site of national significance. The high level of integrity of the surviving structural elements, and the physical evidence of the mine layout, combined with the presence of unique components of the engine and crushing machinery, as well the manufacturer's original drawing of the engine and engine house, make the site one of the most important of its kind in Australia.									
<b>Images</b>										
<b>Current Use</b>	<b>Physical Description</b>									
<b>Former Use</b>										
<b>Item Type</b> Built										
<b>Group</b> Mining and Mineral Processing										
<b>Category</b> Engine House/Room	<b>Historical Notes</b>									
<b>Years</b> Circa    Yes										
<b>Designer</b>										
<b>Builder</b>										
<b>Physical Condition</b>	<table border="1" style="width: 100%; border-collapse: collapse;"> <tr> <td colspan="3"><b>References</b></td> </tr> <tr> <td style="width: 30%;"><b>Author</b></td> <td style="width: 40%;"><b>Title</b></td> <td style="width: 30%;"><b>Year</b></td> </tr> <tr> <td>Godden Mackay</td> <td>Cadia Mining Precinct, Conservation Plan, Godden Mackay (January 1995)</td> <td>1995</td> </tr> </table>	<b>References</b>			<b>Author</b>	<b>Title</b>	<b>Year</b>	Godden Mackay	Cadia Mining Precinct, Conservation Plan, Godden Mackay (January 1995)	1995
<b>References</b>										
<b>Author</b>		<b>Title</b>	<b>Year</b>							
Godden Mackay	Cadia Mining Precinct, Conservation Plan, Godden Mackay (January 1995)	1995								
<b>Modification Dates</b>	<table border="1" style="width: 100%; border-collapse: collapse;"> <tr> <td colspan="3"><b>Studies</b></td> </tr> <tr> <td style="width: 30%;"><b>Author</b></td> <td style="width: 40%;"><b>Title</b></td> <td style="width: 30%;"><b>Year</b></td> </tr> <tr> <td>Cabonne Shire Council</td> <td>Cabonne Heritage Study</td> <td>2003</td> </tr> </table>	<b>Studies</b>			<b>Author</b>	<b>Title</b>	<b>Year</b>	Cabonne Shire Council	Cabonne Heritage Study	2003
<b>Studies</b>										
<b>Author</b>	<b>Title</b>	<b>Year</b>								
Cabonne Shire Council	Cabonne Heritage Study	2003								
<b>References</b>										
<b>Studies</b>										

## State Heritage Inventory

## Cabonne Heritage Inventory

<b>Item Name</b> <b>Anglican Church</b>	<b>SHI Number</b> <b>1271941</b>
<b>Other Names/s</b> i22	
<b>Group Name</b>	
<b>Location</b> 7 Waldergrove Road Cadia 2800      Cabonne	<b>Assessed Significance</b> <b>Local</b>
<b>Owner</b> Religious Organisation	<b>Statement of Significance</b> Small local church building constructed of galvanised iron.
<b>Images</b>	
<b>Current Use</b> church	<b>Physical Description</b>
<b>Former Use</b> church	
<b>Item Type</b> Built	
<b>Group</b> Religion	
<b>Category</b> Church	
<b>Years</b> Circa No	<b>Historical Notes</b>
<b>Designer</b>	
<b>Builder</b>	
<b>Physical Condition</b>	
<b>Modification Dates</b>	
<b>References</b>	
<b>Studies</b>	

## State Heritage Inventory

Date: 10/05/2012

Date First Entered: 08/02/2010


Date Updated: 10/05/2012

Data Entry Status: Basic

Page: 1

## Cabonne Heritage Inventory

<b>Item Name</b> <b>CWA Rooms</b>	<b>SHI Number</b> <b>1270025</b>
<b>Other Names/s</b> Purcell's Bakery, i23	<b>Study Number</b> <b>CA10, 1270</b>
<b>Group Name</b>	<b>Assessed Significance</b> <b>Local</b>
<b>Location</b> Blatchford Street Canowindra 2804      Cabonne	


<b>Owner</b>	<b>Statement of Significance</b>
<b>Images</b>	This building was purpose built circa 1926 as a bakery and later bought by the CWA for a Rest Room, meeting room, sewing classes and a baby health clinic. Visually unusual with simple brick rectangular building adjoining a projecting timber framed porch.
	
<b>Caption</b> CWA Rooms (formerly Purcell's Bakery)	<b>Physical Description</b>
<b>Current Use</b>	Unusual building with simple brick rectangular building adjoining a projecting timber framed porch. The porch has a gable ended roof facing the street with CWA REST ROOM written above the entry. The porch is well designed with half height pairs of posts on a masonry wall.
<b>Former Use</b>	
<b>Item Type</b> Built	<b>Historical Notes</b>
<b>Group</b> Community Facilities	
<b>Category</b> Hall Country Women's Association	
<b>Years</b> 1926 <b>Circa</b> Yes	The brick building was purpose built circa 1926 as a bakery by developer Andrew Purcell who was bankrupted in the depression era. Later bought by the CWA for a meeting room, sewing classes and a baby health clinic. In the 1980s and 90s, the side annex was built on and enclosed for use as a Community Health Centre, until the new centre was built in Ryall Street..
<b>Designer</b>	
<b>Builder</b>	
<b>Physical Condition</b> good	
<b>Modification Dates</b> In the 1980s and 90s, the side annex was built on and enclosed	
<b>References</b>	
<b>Studies</b>	
<b>Author</b> <b>Title</b> <b>Year</b>	
Cabonne Shire Council      Cabonne Heritage Study      2003	

### State Heritage Inventory

Date: 7/05/2012      Date First Entered      Date Updated: 20/03/2012      Data Entry Status: Basic      Page: 10

## Cabonne Heritage Inventory


<b>Item Name</b> <b>Masonic Lodge</b>	<b>SHI Number</b> <b>1271107</b>
<b>Other Names/s</b> i24	<b>Study Number</b> <b>CA38, 1270</b>
<b>Group Name</b>	<b>Assessed Significance</b> <b>Local</b>
<b>Location</b> 39 Blatchford Street Canowindra 2804     Cabonne	

<b>Owner</b>	<b>Statement of Significance</b>								
<b>Images</b>	Masonic Lodge in bright colours, being an excellent representative example, with stong façade design with gable and porch addressing the street entry.								
									
<b>Caption</b> Masonic Lodge	<b>Physical Description</b>								
<b>Current Use</b> Masonic Lodge	A formal and typical masonic lodge with gable and decorative porch facing the street. However this building has been rough cast rendered with cement render and is painted in bright colours. Lodge Canowindra 478, and Robert Russell King Royal Arch Chapter No 178 but with no foundation stone. Roof is clad in corrugated iron.								
<b>Former Use</b> Masonic Lodge									
<b>Item Type</b> Built									
<b>Group</b> Community Facilities	<b>Historical Notes</b> Lodge Canowindra was erected in 1926, being a striking example of the genre in bright colours								
<b>Category</b> Hall Masonic									
<b>Years</b> 1926     Circa    No									
<b>Designer</b>									
<b>Builder</b>									
<b>Physical Condition</b> poor									
<b>Modification Dates</b>									
<b>References</b>									
<b>Studies</b>									
<table border="1" style="width: 100%; border-collapse: collapse;"> <thead> <tr> <th style="width: 15%;">Author</th> <th style="width: 60%;">Title</th> <th style="width: 25%;">Year</th> </tr> </thead> <tbody> <tr> <td>Cabonne Shire Council</td> <td>Cabonne Heritage Study</td> <td>2003</td> </tr> <tr> <td>B Hickson</td> <td>Cabonne Heritage Review</td> <td>2010</td> </tr> </tbody> </table>		Author	Title	Year	Cabonne Shire Council	Cabonne Heritage Study	2003	B Hickson	Cabonne Heritage Review
Author	Title	Year							
Cabonne Shire Council	Cabonne Heritage Study	2003							
B Hickson	Cabonne Heritage Review	2010							

### State Heritage Inventory

## Cabonne Heritage Inventory

<b>Item Name</b> <b>Canowindra Hotel</b>	<b>SHI Number</b> <b>1270019</b>
<b>Other Names/s</b> i25	<b>Study Number</b> <b>CA6, 1270</b>
<b>Group Name</b> Gaskill Street Conservation Area	<b>Assessed Significance</b> <b>Local</b>
<b>Location</b> 104-103 Gaskill Street, Cnr Blatchford Street Canowindra 2804      Cabonne	

<b>Owner</b>	<b>Statement of Significance</b>												
<b>Images</b>	<p>A useful streetscape building due to its height, scale and awning. Marks the entry to the main street on a main approach to the town, as well as being a key corner site. Individually it has historic, rather than architectural, interest.</p> <p>A good example of its architectural style. Kylie Tennant wrote 'Tiburon' while staying here. Representative example of inter-war hotel, addressing prominent corner, adjacent to two State significant properties - the Railway Precinct and Gaskill Street.</p>												
													
<b>Caption</b> Canowindra Hotel	<b>Physical Description</b>												
<b>Current Use</b> hotel	<p>The building is a good example of the Mediterranean style. 1920s Classical Revival style building. Two storey, fully rendered with hipped terracotta tile roof. Mostly tiled downstairs with small openings. Skillion corrugated iron awning. Second storey features loggias (both frontages) with classical columns and moulded arches.</p>												
<b>Former Use</b> hotel													
<b>Item Type</b> Conservation Area	<p><b>Historical Notes</b></p> <p>Site was first used by Tom Breen as a private house and for his skin business. A hotel licence was applied for, before the arrival of the railway in 1910, but was refused. Breen built a grand family home. Converted to a hotel by Tooths in 1925-26. Famous occupant was Kylie Tennant, whose experience there was recorded in her novel 'Tiburon'. With the exception of the Post Office, the Courthouse and the Community Centre, there has been almost no re-building in Gaskill Street. Kylie Tennant: 1912-1988, novelist, who lived in Canowindra in the 1930s. Her novel 'Tiburon' was published in serial form in the Bulletin. It provides some interesting social history insights into the welfare provisions in the Cabonne area during the depression in the 1930s. Canowindra provided much of the inspiration, material and characters for this award winning novel. 'Tiburon' is an insightful account of hard times in an Australian country town during the depression. The novel was written in the Canowindra Hotel, described by Tennant as 'Mrs de Lisle's spruce white hotel opposite the railway station'.</p> <p>Notes supplied by the Canowindra and district historical society - 2011 - Hotel Canowindra was converted c1920 from Tom Breen's two storey home built c1909. Kylie Tennant and her husband LC Rodd lived at the hotel in 1933-34. In a room overlooking the wheat silos she wrote her prize winning novel Tiburon, based on life in Coonabarabran and Canowindra during the great depression. Tom Breen, produce merchant and wife Lydia built a 2 storey home c1908 aiming for a publicans licence close to the railway. The population did not warrant a fourth pub. Tooths did a major conversion c1925-26 to establish Hotel Canowindra. Virgil Cizzio from Sydney was the builder.</p>												
<b>Group</b> Commercial													
<b>Category</b> Hotel													
<b>Years</b> 1913      1926      Circa    Yes													
<b>Designer</b>													
<b>Builder</b> Virgil Cizzio (alterations)													
<b>Physical Condition</b>													
<b>Modification Dates</b> Extensively altered when converted into hotel. Old verandah posts													
<b>References</b>													
<table border="1" style="width: 100%; border-collapse: collapse;"> <thead> <tr> <th style="width: 15%;">Author</th> <th style="width: 60%;">Title</th> <th style="width: 25%;">Year</th> </tr> </thead> <tbody> <tr> <td></td> <td>20th Century Society</td> <td></td> </tr> <tr> <td>Jenkins, Ruth, Balcomb, Dorothy</td> <td>Canowindra in Sketches</td> <td>1979</td> </tr> </tbody> </table>	Author	Title	Year		20th Century Society		Jenkins, Ruth, Balcomb, Dorothy	Canowindra in Sketches	1979				
Author	Title	Year											
	20th Century Society												
Jenkins, Ruth, Balcomb, Dorothy	Canowindra in Sketches	1979											
<b>Studies</b>													
<table border="1" style="width: 100%; border-collapse: collapse;"> <thead> <tr> <th style="width: 15%;">Author</th> <th style="width: 60%;">Title</th> <th style="width: 25%;">Year</th> </tr> </thead> <tbody> <tr> <td>Cabonne Shire Council</td> <td>Cabonne Heritage Study</td> <td>2003</td> </tr> <tr> <td>B Hickson</td> <td>Cabonne Heritage Review</td> <td>2010</td> </tr> <tr> <td>Penumal, Wrathall &amp; M</td> <td>Heritage Study of Gaskill Stre</td> <td>1987</td> </tr> </tbody> </table>	Author	Title	Year	Cabonne Shire Council	Cabonne Heritage Study	2003	B Hickson	Cabonne Heritage Review	2010	Penumal, Wrathall & M	Heritage Study of Gaskill Stre	1987	
Author	Title	Year											
Cabonne Shire Council	Cabonne Heritage Study	2003											
B Hickson	Cabonne Heritage Review	2010											
Penumal, Wrathall & M	Heritage Study of Gaskill Stre	1987											

### State Heritage Inventory

Date: 7/05/2012
Date First Entered
Date Updated: 20/03/2012
Data Entry Status: Basic
Page: 8

## Cabonne Heritage Inventory

<b>Item Name</b>	<b>Railway Station, goods shed, signals, tanks and yard</b>	<b>SHI Number</b>	<b>1271126</b>
<b>Other Names/s</b>	126 Incl. Goods Shed and Tank	<b>Study Number</b>	<b>SRA305</b>
<b>Group Name</b>	Railway Precinct Conservation Area	<b>Assessed Significance</b>	<b>State</b>
<b>Location</b>	Gaskill, Blatchford and Mill Streets Canowindra 2804		


<b>Owner</b>	<b>Statement of Significance</b>		
<b>Images</b>	<p>Canowindra is a good example of a small country station in an historically important townscape. The station buildings add to the completeness of the town and provide a context for the development of the history of the area and the role the railway played in that development. Although 450 buildings were built to the same design as Canowindra, only about 10 remain. The mono-pitched design was the most prolific on the system.</p> <p>One of the most intact stations in the state c. 1909. The precinct is the most monolithic left in the system, inclusive of its collection of all the outbuildings, which are all timber.</p> <p>A good example of a country railway station in an historically important townscape. The station buildings add to the completeness of the town, and provide a context for the development of the history of the area, and the role the railway played in that development. Although 450 buildings were built to the same design as Canowindra, only 10 remain. The mono-pitched design was the</p>		
			
<b>Caption</b>	Canowindra Railway Station	<b>Physical Description</b>	
<b>Current Use</b>		<b>BUILDINGS</b> station building, timber skillion roof, c. 1910 <b>STRUCTURES</b> water tank - steel <b>PLANTS AND EQUIPMENT</b> <b>ARTEFACTS</b>	
<b>Former Use</b>			
<b>Item Type</b>	Conservation Area		
<b>Group</b>	Transport - Rail		
<b>Category</b>	Railway Platform/ Station		
<b>Years</b>	1910	<b>Circa</b>	No
<b>Designer</b>			
<b>Builder</b>			
<b>Physical Condition</b>	Although the precinct is very much in tact, the buildings are reported to		
<b>Modification Dates</b>	Unknown. Requires assessment.		
<b>References</b>			
<b>Author</b>	<b>Title</b>	<b>Year</b>	
Stuart Sharpe	Conservation Management Plan	2001	
<b>Studies</b>			
<b>Author</b>	<b>Title</b>	<b>Year</b>	
State Rail Authority	State Rail Authority Heritage	1999	
Cabonne Shire Council	Cabonne Heritage Study	2003	

## State Heritage Inventory

Date: 9/05/2012      Date First Entered: 26/10/1999      Date Updated: 09/05/2012      Data Entry Status: Completed      Page: 1

## Cabonne Heritage Inventory

<b>Item Name</b> <b>State Bank (former)</b>	<b>SHI Number</b> <b>1270046</b>
<b>Other Names/s</b> rural bank, State bank, i27	<b>Study Number</b> <b>CA19, 1270</b>
<b>Group Name</b> Gaskill Street Conservation Area	<b>Assessed Significance</b> <b>Local</b>
<b>Location</b> 92 Gaskill Street Canowindra 2804     Cabonne	

<b>Owner</b>	<b>Statement of Significance</b>
<b>Images</b>	Although of some individual architectural interest, the building is somewhat out of character with others in the main street. Strong vertical interest, different styling and absence of awning. Overall, however, this does not seriously detract and the scale and exposed brick are compatible.
	
<b>Caption</b> State Bank (former)	<b>Physical Description</b>
<b>Current Use</b>	1930s style brick building with strong Art Deco influence. Use of decorative brickwork, especially around openings. Rounded corners on parapet, with interesting detailing at junction with square corners below. Decoratively rendered dado continuing over main door as rendered architraves.
<b>Former Use</b> bank	
<b>Item Type</b> Conservation Area	
<b>Group</b> Commercial	
<b>Category</b> Bank	
<b>Years</b> 1937     1937     Circa     No	
<b>Designer</b> bank architects	
<b>Builder</b>	<b>Historical Notes</b>
<b>Physical Condition</b> good	Between 1933 and the beginning of World War II, there was a renewed period of building construction. Three Banks were constructed including the Rural Bank.
<b>Modification Dates</b> Balcony enclosure; aluminium windows. Signs and	The Bank was built in 1937. The site had an eventful history. Primitive store was established in 1840s. James Collits built Canowindra's first brick store on the site in 1861-62. Used briefly as a private school in 1872. Thereafter, it was a post office and store for a period. Destroyed by fire and used as a mini golf course until the bank was built.
<b>References</b>	This bank was later taken over by the Colonial State Bank and closed in the 1990s and then adapted to provide a private residence.
<b>Author</b> Title     Year	Notes provided by Canowindra and district historical society 2011 - Canowindra's Rural Bank was built in 1937 on a spare block, former site of Canowindra's historic first brick store, built by James Collits c1862, and robbed as Pierce's store by bushrangers in 1863. Old shop burnt c1929. The Rural Bank became that State Bank in 1990 and the Colonial State Bank from 1994 until the branch closed in Canowindra in 1998. Paula Gray was the last manager.
<b>Studies</b>	
<b>Author</b> Title     Year	
Cabonne Shire Council     Cabonne Heritage Study     2003	
B Hickson     Cabonne Heritage Review     2010	
Perumal, Wrathall & M Heritage Study of Gaskill Street     1987	


## State Heritage Inventory

Date: 7/05/2012     Date First Entered: 01/12/2009     Date Updated: 17/04/2012     Data Entry Status: Basic     Page: 19



## Cabonne Heritage Inventory

<b>Item Name</b> <b>Station Master's Cottage</b>	<b>SHI Number</b> <b>1271060</b>
<b>Other Names/s</b> i28	<b>Study Number</b> <b>CA47, 1270</b>
<b>Group Name</b> Gaskill Street Conservation Area	
<b>Location</b> Gaskill Street Canowindra 2804     Cabonne	<b>Assessed Significance</b> <b>Local</b>


<b>Owner</b>	<b>Statement of Significance</b>	
<b>Images</b>	Significant at a local level as an intact station master's residence to the standard design with social and aesthetic significance forming part of the Canowindra Historical Museum property.	
		
<b>Caption</b> Station Master's Residence (former)/Memorial Park	<b>Physical Description</b>	
<b>Current Use</b> Museum	Built to standard NSW Railways design. This timber framed and weatherboard clad house has a gabled roof with skillion to the rear. Internally the original house comprised two bedrooms, sitting room, living room and skillion roofed area contained kitchen, wash shed and a toilet. The building faces north, to give view of railway station.	
<b>Former Use</b> Railway keepers house		
<b>Item Type</b> Conservation Area		
<b>Group</b> Transport - Rail	<b>Historical Notes</b>	
<b>Category</b> Railway Residence/Quarters		
<b>Years</b> 1910     1938 <b>Circa</b> No		
<b>Designer</b>		
<b>Builder</b>		
<b>Physical Condition</b> Good condition		
<b>Modification Dates</b> A verandah sleep out was added 1938.		
<b>References</b>		
<b>Author</b> <b>Title</b> <b>Year</b>		
		Railway house interpretation sign
D. Balcomb	Canowindra and District Historical Society	
<b>Studies</b>		
<b>Author</b> <b>Title</b> <b>Year</b>		
Cabonne Shire Council	Cabonne Heritage Study	2003
Sue Jackson Stepows	Canowindra Railway Station	2002

## State Heritage Inventory

Date: 7/05/2012     Date First Entered 01/12/2009     Date Updated: 20/03/2012     Data Entry Status: Basic     Page: 53

## Cabonne Heritage Inventory

<b>Item Name</b>	<b>Finn's store</b>	<b>SHI Number</b>	<b>1271040</b>
<b>Other Names/s</b>	i29 T J Finn and Co Department Store, i29	<b>Study Number</b>	<b>CA15, 1270</b>
<b>Group Name</b>	Gaskill Street Conservation Area	<b>Assessed Significance</b>	<b>State</b>
<b>Location</b>	33-35 Gaskill Street Canowindra 2804		


<b>Owner</b>	<b>Statement of Significance</b>		
<b>Images</b>	<p>One of the streets oldest surviving buildings. Considerable historic significance as well as primary streetscape value. Of same height as neighbouring buildings and verandah, and parapet skyline in keeping with street's main attractions overall. Together with Canowindra Motors building, closes the main street vista when approached from the north.</p>		
			
<b>Caption</b>	<p><b>Physical Description</b></p> <p>Brick store with dates inscribed of 1874 and 1887 denoting the year TJ Finn first opened a store in Canowindra on Collit's brick shop on the land, and the date the current premises were constructed. Late Victorian commercial building with limited decoration. Dominant feature is triple gabled parapet with mouldings. Simple skillion verandah, supported by square timber posts with corrugated iron roof. Shopfronts appear original and have large areas of glazing.</p>		
<b>Current Use</b>	Store		
<b>Former Use</b>	General store		
<b>Item Type</b>	Conservation Area		
<b>Group</b>	Retail and Wholesale		
<b>Category</b>	Shop		
<b>Years</b>	1887	1920	<b>Circa</b> Yes
<b>Designer</b>			
<b>Builder</b>			
<b>Physical Condition</b>	In need of repair and maintenance.		
<b>Modification Dates</b>	Certain extensions were made in 1920, when the area of the former		
<b>References</b>			
<b>Author</b>	<b>Title</b>	<b>Year</b>	
	Canowindra and District Historical Society archives and photos		
	Tralee and Finns Bungalow		
<b>Studies</b>			
<b>Author</b>	<b>Title</b>	<b>Year</b>	
Cabonne Shire Council	Cabonne Heritage Study	2003	
Perumal, Wrathall & M	Heritage Study of Gaskill Stre	1987	
<b>Historical Notes</b>			
<p>The Finns originally established their store in the gold mining area of Moorbel. Thomas Finn's first store in Canowindra was on the State Bank site, where he was also postmaster for a time. Moved when this building was completed in 1887, and lived next door at 'The Peppers'. When the family moved to 'Tralee' in 1921, the old house became part of the store behind a remodelled facade. The old house is still visible at the side and rear.</p> <p>The original section of the Gaskill Street store was built, using locally made bricks, in 1887, with and attached residence. Notes provided by Canowindra and District Historical Society - Thomas Joseph Finn founder of the firm of TJ Finn P/L was born at Hartley NSW on 8 July 1850. After leaving school at St Stanislaus College Bathurst (then known as St Charles Serrinary) he took a position with Dalton Bros of Orange. In 18869 he came to Belmore (now Moorbel) which was a gold mining centre and ran a butchery in partnership with his cousin Thomas Galvin. Later, leaving the butchery, they opened a store. In 1874 TJ Finn moved to the township of Canowindra and ran a general store in the old brick building built by James Collits and previously owned by Campell Baker. This was situated near the present day State Bank (2011). In 1887 Thomas Finn built the original section of the present Finn's Old Store. He married Maria Coady of Mogong in 1878 and they lived in the attached residence called 'The Peppers'. In 1920 Thomas and Maria Finn and family moved to their new home 'Tralee'. The former residence become part of the store by 1922. Upon TJ Finn's retirement the business was run by his sons Thomas and Leo. The firm celebrated its centenary in 1969. TJ Finn died on 1 April 1941. The firm of TJ Finn Pty Ltd ceased trading on 31 July 1971. TJ Finn was president of Boree Shire and the Railway League in 1910 when the railway to Canowindra was opened. (Information provided to historical society by Berna Wright (nee Finn)</p>			

### State Heritage Inventory

Date: 9/05/2012      Date First Entered: 09/10/1998      Date Updated: 17/04/2012      Data Entry Status: Basic      Page: 1

## Cabonne Heritage Inventory

<b>Item Name</b> <b>Junction Hotel</b>	<b>SHI Number</b> <b>1270001</b>
<b>Other Names/s</b> i30	<b>Study Number</b> <b>CA33, 1270</b>
<b>Group Name</b> Gaskill Street Conservation Area	<b>Assessed Significance</b> <b>Local</b>
<b>Location</b> 38-40 Gaskill Street,Cnr. Ryall Street Canowindra 2804      Cabonne	


<b>Owner</b>	<b>Statement of Significance</b>	
<b>Images</b>	Outstanding building, making a critical townscape contribution, on this key corner site. Marks beginning of the main street on the entry from Cowra, and provides attractive termination from opposite direction.	
		
<b>Caption</b> Junction Hotel	<b>Physical Description</b>	
<b>Current Use</b> hotel	Two storey brick hotel in good condition. Outstanding features are posted verandah and balcony with moulded parapet above. All posts round cast iron, with astragals and brackets. Balcony has cast iron balustrade and skillion corrugated iron roof. Gauged brick arches over openings. French doors upstairs, with skylights.	
<b>Former Use</b> hotel		
<b>Item Type</b> Conservation Area		
<b>Group</b> Commercial		
<b>Category</b> Hotel		
<b>Years</b> 1890      1893 <b>Circa</b> No		
<b>Designer</b>		
<b>Builder</b> H. Carman	<b>Historical Notes</b>	
<b>Physical Condition</b> good	Built in 1890 by Matthew Dwyer, and now the town's oldest surviving hotel. Bricks for original single storey building baked on site by builder, H. Carmen.	
<b>Modification Dates</b> Original verandah had wooden posts. Replaced by iron posts in		
<b>References</b>		
<b>Author</b> <b>Title</b> <b>Year</b>		
Jenkins, Ruth,	Canowindra in Sketches	1979
Balcomb, Dorothy-		
<b>Studies</b>		
<b>Author</b> <b>Title</b> <b>Year</b>		
Cabonne Shire Council	Cabonne Heritage Study	2003
B Hickson	Cabonne Heritage Review	2010
Perumal, Wrathall & M	Heritage Study of Gaskill Stre	1987

## State Heritage Inventory

Date: 7/05/2012
Date First Entered 06/06/1997
Date Updated: 17/04/2012
Data Entry Status: Basic
Page: 1

## Cabonne Heritage Inventory

<b>Item Name</b> Finn's old store	<b>SHI Number</b> 1271825
<b>Other Names/s</b> Old Wares, i31	<b>Study Number</b>
<b>Group Name</b> Gaskill Street Conservation Area	<b>Assessed Significance</b> Local
<b>Location</b> 42-52 Gaskill Street Canowindra 2804 Cabonne	


<b>Owner</b>	<b>Statement of Significance</b>
<b>Images</b>	One of the town's most impressive buildings, have a major streetscape impact.
	
<b>Caption</b> 'Finn's Buildings'	<b>Physical Description</b>
<b>Current Use</b>	Imposing two storey brick building with parapet above. Outstanding features are verandah, balcony and parapet. Verandah and balcony have cast iron columns with astragals, lacework brackets and valences. Parapet has central gable feature, moulded cornices, ball urns and flagpole with wrought iron decoration. Original shopfronts have coloured glass skylights. Gauged brick arches over window heads. French dcors upstairs with skylights. Cast iron balcony railing very characteristic of its period.
<b>Former Use</b>	
<b>Item Type</b> Conservation Area	
<b>Group</b> Retail and Wholesale	<b>Historical Notes</b>
<b>Category</b> Shop	
<b>Years</b> 1874 1910 Circa No	
<b>Designer</b>	
<b>Builder</b>	Built by Thomas Finn in 1910 opposite his long established store.
<b>Physical Condition</b>	
<b>Modification Dates</b> Balcony partly enclosed. Reinstatement recommended.	
<b>References</b>	
<b>Studies</b>	
<b>Author</b> Perumal, Wrathall & M	<b>Title</b> Heritage Study of Gaskill Stre
	<b>Year</b> 1987

## State Heritage Inventory

Date: 7/05/2012      Date First Entered 27/11/2009      Date Updated: 20/03/2012      Data Entry Status: Basic      Page: 218

## Cabonne Heritage Inventory

<b>Item Name</b>	Old Vic Inn (former hotel)	<b>SHI Number</b>	1271056
<b>Other Names/s</b>	132, Poppy's guesthouse, Convalescent Home, Victoria Hotel	<b>Study Number</b>	CA41; 1270
<b>Group Name</b>	Gaskill Street Conservation Area	<b>Assessed Significance</b>	Local
<b>Location</b>	56-60 Gaskill Street Canowindra 2804		

<b>Owner</b>	<b>Statement of Significance</b>		
<b>Images</b>	<p>One of the town's most important buildings. The original Victoria Hotel was built on land here inherited by William Robinson, and hotel built for daughter Eliza and her husband Thomas Walsh. Later Boyd built a new two-storey brick building here reminiscent of Victorian filigree, resplendent with verandahs and iron lace work. The Victoria Hotel, it ceased trading in 1966. It became for a time the Canowindra Convalescent Home in 1969 and then Poppy's Guesthouse, and now as The Old Vic Inn.</p> <p>The long street frontage with an outstanding verandah and balcony, set near a slight bend in the road produces great visual interest.</p>		
			
<b>Caption</b>	Old Vic Inn (former Hotel and Hospice)		
<b>Current Use</b>	Guest House	<b>Physical Description</b>	
<b>Former Use</b>	Hotel		
<b>Item Type</b>	Conservation Area		
<b>Group</b>	Commercial	<p>Edwardian style hotel building with long street frontage. Partly recessed at one end. Outstanding verandah and balcony continue along the whole frontage, into recess. This, together with slight bend at the other end, gives the long elevation much more interest. Verandah and balcony have decorative cast iron columns with timber valences. Verandah valences are in lattice work. Balcony valences are arched. Cast iron balustrades, with skillion corrugated iron roof. Plain parapet above. Main doors have skylight. Gauged brickwork over all openings.</p> <p>Built at the beginning of last century, the Old Vic Inn is a fine example of Late Victorian architecture with the splendid iron-laced verandah. The Old Vic Inn hosts a spectacular wooden staircase to the second floor, spacious rooms with high ceilings and polished wooden floors</p>	
<b>Category</b>	Inn/Tavern		
<b>Years</b>	1908      1911      Circa    Yes		
<b>Designer</b>		<b>Historical Notes</b>	
<b>Builder</b>	Robert Joyce		
<b>Physical Condition</b>	good condition		
<b>Modification Dates</b>	Brickwork painted. Possibly some detailing lost on parapet. Partial	<p>The original weatherboard Victoria Hotel was built by Eliza and Thomas Walsh in 1865, on part of the land left to Eliza's daughter, Bessie Robinson, by William Major Robinson. Taken over by Bessie Robinson and her husband, John Flanagan, from her mother and step father. The Flanagans lived at the hotel from 1868. Bessie was one of only a few women to hold a licensed inn. She was only allowed to do so if not married. She married three times and had 10 children. Her husbands held the hotel licenses.</p> <p>Following John Flanagan's death, Bessie married engineer Thomas Clyburn. Thomas died in 1891 and eight years later Bessie wed James Marshall and continued to live at the hotel until she sold it to John Boyd in the early 20th century. Bessie died in 1922.</p> <p>The land was always her own, inherited from her father William Robinson. Sub-divisions of the land created most of the main central area of the town. Boyd built a new two-storey brick building, resplendent with verandahs featuring splendid iron lace work, around 1908 and later demolished the original weatherboard hotel to make way for more brick extensions. The old building was replaced by projecting section of the current building in 1911. Improvements were stimulated by the arrival of the railway. Remaining section was built after WW1. Stepped back to create pleasant outdoor space. New section matched the old exactly, except for contemporary glossy tiles. Now known as The Victoria Hotel, it ceased trading in 1966.</p> <p>After closing as a hotel in 1966, the building took on a new lease of life as the Canowindra Convalescent Home in 1969. After numerous years in this role, the building once again reverted to a hospitality establishment. It became Poppy's Guesthouse, named after the new owner's dog. Now, as The Old Vic Inn, this grand heritage listed building continues to provide a place for weary travellers to rest their heads and enjoy some classic country ambience. Notes from the</p>	
<b>References</b>			
<b>Author</b>	<b>Title</b>		
Jenkins, Ruth, Balcomb, Dorothy	Canowindra in Sketches	1979	
<b>Studies</b>			
<b>Author</b>	<b>Title</b>	<b>Year</b>	
Perumal, Wrathall & M B Hickson Cabonne Shire Council	Heritage Study of Gaskill Street Cabonne Heritage Review Cabonne Heritage Study	1987 2010 2003	

## State Heritage Inventory

Date: 9/05/2012

Date First Entered 01/12/2009


Date Updated: 09/05/2012

Data Entry Status: Basic

Page: 1

## Cabonne Heritage Inventory

<b>Item Name</b> <b>Café (Garden of Roses)</b>	<b>SHI Number</b> <b>1271132</b>
<b>Other Names/s</b> i33, CWCC Building, part of McDonagh's store	<b>Study Number</b> <b>CA22, 1270</b>
<b>Group Name</b> Gaskill Street Conservation Area	<b>Assessed Significance</b> <b>Local</b>
<b>Location</b> 66-72 Gaskill Street Canowindra 2804	<b>Cabonne</b>


<b>Owner</b>	<b>Statement of Significance</b>											
<b>Images</b>	Contributes to streetscape. Main interest is due to streetscape value, of parapet and awning. Excellent leadlite windows at street façade and behind featuring roses and the words 'The Garden of Roses'.											
												
<b>Caption</b> Shops - 72-80 Gaskill Street	<b>Physical Description</b>											
<b>Current Use</b> café	Slightly asymmetrical single storey building with the café at the RHS. Original shopfronts with leadlite glazing with curved central section and original main doors featuring roses and the name of the cafe. Skillion awning and moulded parapet are responsible for positive streetscape contribution. Parapet has three sections, each with arched elevation.											
<b>Former Use</b> café												
<b>Item Type</b> Conservation Area												
<b>Group</b> Retail and Wholesale	<b>Historical Notes</b>											
<b>Category</b> Shop												
<b>Years</b> 1935      Circa    Yes												
<b>Designer</b>												
<b>Builder</b>												
<b>Physical Condition</b> good												
<b>Modification Dates</b> Original arched elevations have been replaced. Canvas awning.												
<b>References</b>												
<b>Studies</b>												
<table border="1" style="width: 100%;"> <thead> <tr> <th>Author</th> <th>Title</th> <th>Year</th> </tr> </thead> <tbody> <tr> <td>Cabonne Shire Council</td> <td>Cabonne Heritage Study</td> <td>2003</td> </tr> <tr> <td>B Hickson</td> <td>Cabonne Heritage Review</td> <td>2010</td> </tr> <tr> <td>Perumal, Wrathall &amp; M</td> <td>Heritage Study of Gaskill Street</td> <td>1987</td> </tr> </tbody> </table>		Author	Title	Year	Cabonne Shire Council	Cabonne Heritage Study	2003	B Hickson	Cabonne Heritage Review	2010	Perumal, Wrathall & M	Heritage Study of Gaskill Street
Author	Title	Year										
Cabonne Shire Council	Cabonne Heritage Study	2003										
B Hickson	Cabonne Heritage Review	2010										
Perumal, Wrathall & M	Heritage Study of Gaskill Street	1987										

## State Heritage Inventory

Date: 7/05/2012      Date First Entered 24/05/2000      Date Updated: 17/04/2012      Data Entry Status: Partial      Page: 98

## Cabonne Heritage Inventory

<b>Item Name</b> Strand Cinema (former)	<b>SHI Number</b> 1271042
<b>Other Names/s</b> i34 Strand Theatre, Carpet Centre : Carpet Court	<b>Study Number</b> 1270 159
<b>Group Name</b> Gaskill Street Conservation Area	<b>Assessed Significance</b> Local
<b>Location</b> 67 Gaskill Street Canowindra 2804 Cabonne	


<b>Owner</b> Private - Corporate	<b>Statement of Significance</b> A very different style to the remainder of the street, but hardly noticeable due to the setback. Its small size and Spanish Mission style adds interest to the streetscape. Early photos show the building having a different façade.
<b>Images</b> 	
<b>Caption</b> Strand cinema (former)	<b>Physical Description</b> Spanish Mission style facade with stepped parapet. Features terra cotta tiles, and typical rendering. Symmetrical with two matching main doors. Fanlights over, with tiles arch above. Moulded 'rose' below centre of gable. Setback from main building line. Front is narrow end of a large wedge shaped building. Included 'crazy paving' forward of the building line. Projection box and much of the equipment is intact. Remarkable collection of commercial docketts dating from 1950s, which provide evidence of how important the railway was to circulating movies.
<b>Current Use</b> Carpet Court	
<b>Former Use</b> Cinema	
<b>Item Type</b> Conservation Area <b>Group</b> Recreation and Entertainment <b>Category</b> Cinema	
<b>Years</b> 1921 Circa No	<b>Historical Notes</b> Built by A. T. Sutherland in 1921, this cinema had 600 seats and was designed in a Mediterranean style. A remarkable collection of docketts on site shows how important the rail service was in distribution of films. Building now used as Bill Paul's Carpet Centre. Canowindra and district historical society notes - 2011 - The theatre was built as an all purpose hall with attached supper room - situated upon the site of a former blacksmiths. The floor sloped towards the stage and was not good for dancing. Anzac Day services were held here. On Saturday's for late night shopping the Ssalvation Army band played outside before 'the pictures'. The Spanish Mission style façade and 'crazy paving' were added c 1934. The Strand closed as a cinema in 1970 and had a brief period as a clothing factory. From 1976 onwards it has been The Carpet Centre.
<b>Designer</b>	
<b>Builder</b> A T Sutherland	
<b>Physical Condition</b>	
<b>Modification Dates</b> Appears to be completely new facade to a much older building.	
<b>References</b>	
<b>Author</b> <b>Title</b> <b>Year</b>	
Dr Ross Thome Study of commercial docketts in relation to railway movements.	
<b>Studies</b>	
<b>Author</b> <b>Title</b> <b>Year</b>	
Cabonne Shire Counc Cabonne Heritage Study 2003-	
B Hickson Cabonne Heritage Review 2010	
Perumal, Wrathall & M Heritage Study of Gaskill Stre 1987	

## State Heritage Inventory

Date: 7/05/2012 Date First Entered 01/12/2009 Date Updated: 17/04/2012 Data Entry Status: Basic Page: 40

## Cabonne Heritage Inventory

<b>Item Name</b> <b>CBC Bank (former)</b>	<b>SHI Number</b> <b>1271043</b>
<b>Other Names/s</b> i35 CBC Bank (former), National Australia Bank	<b>Study Number</b> <b>CA7, 1270</b>
<b>Group Name</b> Gaskill Street Conservation Area	<b>Assessed Significance</b> <b>Local</b>
<b>Location</b> 69 Gaskill Street Canowindra 2804	Cabonne

<b>Owner</b>	<b>Statement of Significance</b>												
<b>Images</b>	<p>A large freestanding building with special architectural merit. Has a major positive impact on the streetscape. Its individual style does not clash with that of its neighbours, as buildings on both sides are set back further. Colours, brickwork and parapet skyline are in keeping with the street generally. Lack of awning is not a problem, as neither adjoining building has one.</p>												
													
<b>Caption</b> CBC Bank (former)	<b>Physical Description</b>												
<b>Current Use</b> Bank	<p>A fine 20th Century commercial building. Exposed brick with decorative coursing. Also features rendered bands and moulding, including cornices and architraves. Symmetrical, with simple classical proportions and restrained detailing. Has low parapet which nevertheless creates skyline interest.</p>												
<b>Former Use</b> Bank													
<b>Item Type</b> Conservation Area													
<b>Group</b> Commercial	<p><b>Historical Notes</b></p> <p>First CBC Bank opened on Canowindra Newsagency site in 1888. Moved to a grand new building on corner of Suttor and Marsden Streets. The move failed to take the impact of the railway (1910) into account. The bank was forced to find another Gaskill Street site. Present building was built in 1915, at the same time as the neighbouring Bank of NSW. Unusual angles reflect irregular subdivision pattern, characteristic of the street.</p> <p>The unusually shaped brick two storey bank is a distinctive building in town erected in 1915. Notes from Canowindra and district historical society - 2011 - built in 1915 by Frank Norrie, the same builder as 'The Wales' next door, this was the third Commercial Banking Company of Sydney building in Canowindra. The CBC was first to open a branch in Canowindra in 1888 and as the NAB is the last to survive. The first was a twin gabled bank/residence a little higher up in Gaskill Street. The second, in Suttor Street, was completed in 1908 just before the railway route was decided. The CBC then bought the last building block in Gaskill Street from the the old square. The building has angled walls reflective of the earlier setout of the town.</p>												
<b>Category</b> Bank													
<b>Years</b> 1915                      Circa    No													
<b>Designer</b>													
<b>Builder</b> Frank Norrie from Sydney	<p><b>References</b></p> <table border="1" style="width: 100%; border-collapse: collapse;"> <thead> <tr> <th>Author</th> <th>Title</th> <th>Year</th> </tr> </thead> <tbody> <tr> <td>Jenkins, Ruth,</td> <td>Canowindra in Sketches</td> <td>1979</td> </tr> <tr> <td>Balcomb, Dorothy</td> <td></td> <td></td> </tr> </tbody> </table>	Author	Title	Year	Jenkins, Ruth,	Canowindra in Sketches	1979	Balcomb, Dorothy					
Author		Title	Year										
Jenkins, Ruth,		Canowindra in Sketches	1979										
Balcomb, Dorothy													
<b>Physical Condition</b> Well maintained													
<b>Modification Dates</b> Largely unaltered. Some bricks painted. Projecting neon sign.													
<b>Studies</b>	<p><b>Studies</b></p> <table border="1" style="width: 100%; border-collapse: collapse;"> <thead> <tr> <th>Author</th> <th>Title</th> <th>Year</th> </tr> </thead> <tbody> <tr> <td>Cabonne Shire Council</td> <td>Cabonne Heritage Study</td> <td>2003</td> </tr> <tr> <td>B Hickson</td> <td>Cabonne Heritage Review</td> <td>2010</td> </tr> <tr> <td>Peurnal, Wrathall &amp; M</td> <td>Heritage Study of Gaskill Stre</td> <td>1987</td> </tr> </tbody> </table>	Author	Title	Year	Cabonne Shire Council	Cabonne Heritage Study	2003	B Hickson	Cabonne Heritage Review	2010	Peurnal, Wrathall & M	Heritage Study of Gaskill Stre	1987
Author		Title	Year										
Cabonne Shire Council		Cabonne Heritage Study	2003										
B Hickson		Cabonne Heritage Review	2010										
Peurnal, Wrathall & M	Heritage Study of Gaskill Stre	1987											
<b>Author</b> Title                      Year													
Cabonne Shire Council	Cabonne Heritage Study	2003											
B Hickson	Cabonne Heritage Review	2010											
Peurnal, Wrathall & M	Heritage Study of Gaskill Stre	1987											


## State Heritage Inventory

This report was produced using the Heritage Database Software provided by the Heritage Branch, NSW Department of Planning.



## Cabonne Heritage Inventory

<b>Item Name</b> <b>Bank of NSW &amp; Residence (former)</b>	<b>SHI Number</b> <b>1271006</b>
<b>Other Names/s</b> i36 Westpac Bank, now gallery	<b>Study Number</b> <b>Ca16, 1270</b>
<b>Group Name</b> Gaskill Street Conservation Area	<b>Assessed Significance</b> <b>Local</b>
<b>Location</b> 71-73 Gaskill Street Canowindra 2804     Cabonne	


<b>Owner</b> Private - Individual	<b>Statement of Significance</b>  A building of special note for its architecture and its streetscape contribution. Of special note from a streetscape viewpoint are the landscaping and picket fence. The setback of the single storey section also creates an interesting break in the building line. This section of the street features large, 2 storey, free standing buildings of individual design. The uniformity of scale, however, together with their physical separation, makes them quite compatible. The planting also helps.
<b>Images</b>  	
<b>Caption</b> Bank of NSW (former)	<b>Physical Description</b>  Outstanding building. 20th Century classical revival. Pyramidal roof, simple proportioning and restrained detailing are characteristically Georgian. Also has front porch with round classical columns. Two storeys with single storey extension to one side. Extension set further back and screened by trees. Good planting in front of the main building as well. Period timber picket fence is an outstanding feature in excellent condition. Internally, has air lock with Georgian fanlight. The timber joinery, architraves and skirting boards have original shellac finish. There are six panel doors, with upper four panels forming a cross with original shellac finish. There are also brass finger plates on doors. Georgian style fireplaces and staircases with banister and shellac handrail. Bank counter in situ.
<b>Current Use</b> gallery	<b>Historical Notes</b>  The Bank of NSW opened in 1906. A new building was planned on the site of 'Tralee', but did not proceed. This bank was erected circa 1915 containing an airlock with Georgian fan light. Now used as a private home and art gallery.  The arrival of the bank was a visual sign of a community's economic success and viability. Banks provided a commercial link with beyond the region, and essential financial support for its economy. Building was intended to showcase the prestige of the banking company. Notes supplied in 2011 by Canowindra and district historical society - The Bank of NSW opened in Canowindra in 1906 in a tiny shop on the site of present day Lawrenes IGA. It moved that year to a shop and residence in the old square. A block (now Tralee) was bought in Short Street to build, but plans changed when the railway came to Cowra. In 1912 this land was bought and by September 1915 'The Wales' moved to its own bank and residence. Architects were Wilson and Neave and the builder was Frank Norrie. The bank (then Westpac) closed in 2001.
<b>Former Use</b> bank and residence	
<b>Item Type</b> Conservation Area	
<b>Group</b> Commercial	
<b>Category</b> Bank	
<b>Years</b> 1915 <b>Circa</b> Yes	
<b>Designer</b> Hardy Wilson and Neave	
<b>Builder</b> Frank Norrie, Sydney	
<b>Physical Condition</b> very good condition	
<b>Modification Dates</b> Fully restored and maintained. Restoration appears authentic.	
<b>References</b>	
<b>Author</b> <b>Title</b> <b>Year</b> 20th Century Society Inc	
<b>Studies</b>	
<b>Author</b> <b>Title</b> <b>Year</b> Cabonne Shire Council Cabonne Heritage Study     2003 B Hickson     Cabonne Heritage Review     2010 Perumal, Wrathall & M Heritage Study of Gaskill Stre     1987	

## State Heritage Inventory

Date: 7/05/2012     Date First Entered     Date Updated: 17/04/2012     Data Entry Status: Partial     Page: 24

## Cabonne Heritage Inventory

<b>Item Name</b> <b>Royal Hotel</b>	<b>SHI Number</b> <b>1271064</b>
<b>Other Names/s</b> i37	<b>Study Number</b> <b>CA45, 1270</b>
<b>Group Name</b> Gaskill Street Conservation Area	<b>Assessed Significance</b> <b>Local</b>
<b>Location</b> 75-77 Gaskill Street Canowindra 2804	Cabonne


<b>Owner</b> Private - Individual	<b>Statement of Significance</b>  A building of considerable individual interest as well as major streetscape importance. In many ways the 'jewel in the crown' of Gaskill Street, at least on the northern approach. Located on a major bend, it closes this main entry vista. Its attractive verandahed form dominates the view.
<b>Images</b>  	
<b>Caption</b> Royal Hotel	<b>Physical Description</b>  An outstanding two storey hotel building. Brick construction with moulded parapet above balcony. Edwardian influence evident in decorative verandah timberwork, but overall more in keeping with earlier Victorian styles. Verandah supported on cast iron posts. Balcony above has bull nosed corrugated iron roof on timber posts. Original iron lace balustrade replaced by fibro panels. French doors and unpainted brickwork upstairs.
<b>Current Use</b> Hotel	<b>Historical Notes</b>  Site in use as hotel since 1849. Originally the 'Canowindra Inn'. After 1870, it became the 'Miner's Arms'. By 1900, it existed as a group of buildings, generally well set back from existing alignment of the main street. Present building erected 1910, with the arrival of the railway, and named the Royal Hotel. Built on the new street boundary, establishing its present streetscape importance. William Robinson II held the licence for the Canowindra Inn in 1862-64. A plaque on the wall of the current hotel indicates present day understanding that this was the inn where Ben Hall's gang had their spree in 1863. The Robinson family was closely associated with 3 hotels or inns which included the Traveller's rest and the Canowindra Inn on the opposite side of the Belubula River. In 1979, as a result of research by the Historical soc. It was confirmed that it was the Canowindra Inn was the site of the bushranger's seige of 1863. A plaque was then erected on the wall of the Royal Hotel (the site of the Canowindra Inn). The current two storey building is dated 1910 and located at the key dog leg in Gaskill Street. Notes supplied by Canowindra and district historical society - 2011 - Robert Joyce built the Royal Hoten in 1910 for Mrs Kerr. It replaced earlier public houuses on the site including James Collit's
<b>Former Use</b> Hotel	
<b>Item Type</b> Conservation Area	
<b>Group</b> Commercial	
<b>Category</b> Hotel	
<b>Years</b> 1910     1910 <b>Circa</b> No	
<b>Designer</b>	
<b>Builder</b> Robert Joyce	
<b>Physical Condition</b>	
<b>Modification Dates</b> Balcony balustrade replaced by fibro panels. Brickwork downstairs	
<b>References</b>	
<b>Author</b> <b>Title</b> <b>Year</b> Balcomb, Dorothy and Jenkins, Ruth     Canowindra in Sketches     1979	
<b>Studies</b>	
<b>Author</b> <b>Title</b> <b>Year</b> Cabonne Shire Counc     Cabonne Heritage Study     2003 B Hickson     Cabonne Heritage Review     2010 Perumal, Wrathall & M Heritage Study of Gaskill Stre     1987	

## State Heritage Inventory

Date: 7/05/2012     Date First Entered 01/12/2009     Date Updated: 17/04/2012     Data Entry Status: Partial     Page: 56

## Cabonne Heritage Inventory


<b>Item Name</b> <b>Western Stores (former)</b>	<b>SHI Number</b> <b>1271051</b>
<b>Other Names/s</b> i38 LSP Building, Walkers Store, Bushell and Kerr's Railway Store	<b>Study Number</b> <b>CA54, 1270</b>
<b>Group Name</b> Gaskill Street Conservation Area	<b>Assessed Significance</b> <b>Local</b>
<b>Location</b> 94-96 Gaskill Street, Canowindra 2804      Cabonne	

<b>Owner</b>	<b>Statement of Significance</b>
<b>Images</b>	A very important streetscape building with architectural interest of its own. Parapet and main awning contribute most to the streetscape. Also important connection to Andrew Purcell and his lucerne operations on the Belubula River flats.
	
<b>Caption</b> Western and Walkers Stores (former)	<b>Physical Description</b>
<b>Current Use</b> store	1920 style shopfronts with imposing parapet above awning. Parapet has decorative features in render, but is simple and unpretentious in both form and detailing. Main awning is horizontal, cantilever type, with pressed metal ceiling. Main shopfronts retain original tiles and glazing. Incorporates Bushell's Store with folding doors to the street. (behind ATM)
<b>Former Use</b> store	
<b>Item Type</b> Conservation Area	
<b>Group</b> Retail and Wholesale	<b>Historical Notes</b>
<b>Category</b> Shop	
<b>Years</b> 1929                          Circa    Yes	
<b>Designer</b>	
<b>Builder</b>	
<b>Physical Condition</b> good	The store was built c1927 from profits made by Andrew Purcell's lucerne operations on the Belubula River flats. He built 'Lucerne' in 1929, just prior to the stock market crash, in which he lost his entire fortune. The store was closed during the Depression. Used for charity functions while unoccupied. Eventually re-opened as Western Stores and then operated as Reid Smiths. In 1978 Bill Fisher trading as LSP bought it and in 1981 divided it into Fisher's supermarket and Walker's hardware. The building is currentl vacant.
<b>Modification Dates</b> Modern awning at the southern end. This section fails to repeat	
<b>References</b>	Once site of Bushell's General Store.
<b>Studies</b>	
<b>Author</b> Title                          Year	
Cabonne Shire Council      Cabonne Heritage Study      2003	
B Hickson                  Cabonne Heritage Review      2010	
Perumal, Wrathall & M      Heritage Study of Gaskill Stre      1987	

### State Heritage Inventory

## Cabonne Heritage Inventory

<b>Item Name</b> <b>Cobley's Building</b>	<b>SHI Number</b> <b>1270032</b>
<b>Other Names/s</b> i39	<b>Study Number</b> <b>CA8, 1270</b>
<b>Group Name</b> Gaskill Street Conservation Area	<b>Assessed Significance</b> <b>Local</b>
<b>Location</b> 102-103 Gaskill Street, Cnr Blatchford Street Canowindra 2804      Cabonne	


<b>Owner</b>	<b>Statement of Significance</b>								
<b>Images</b>	<p>This building remains one of the town's most impressive buildings. Has powerful townscape impact due to its key corner location on an important approach to the main street. Also has special architectural and historical interest. Built in 1913 as part of a shopping development by William Cobley, local land owner and prominent businessman.</p>								
									
<b>Caption</b> Cobley's Building	<b>Physical Description</b>								
<b>Current Use</b>	<p>Outstanding early 20th Century commercial building. Two storey, brick, with rendered parapet. Dominant feature is posted verandah with balcony above. Continues around 2 frontages on this corner site. Solid, stop-chamfered verandah posts with astragals and arched brackets superimposed on plain timber valences. Elaborately formed and decorated parapet of special note. Interesting skyline, incorporating moulded pediments. Balcony has timber balustrade, astragals and slightly arched valence. Skillion, corrugated iron roof over balcony with pressed metal feature on corner.</p>								
<b>Former Use</b> Butcher, general store									
<b>Item Type</b> Conservation Area									
<b>Group</b> Retail and Wholesale	<p><b>Historical Notes</b></p> <p>Built in 1913 as part of a shopping development by William Cobley, local land owner and prominent businessman. The Cobley family had a butcher's shop in one of the shops and the others were a bakery and a general store. Business was stimulated by the arrival of the railway in 1910. Cobley supplied the town's first electricity in 1912, ahead of Orange, Bathurst and Cowra. Electricity was available in Canowindra as early as 1912, making it the first community in Cabonne - and the fourth beyond the Divide - to have this utility. The generating plant, initially DC, was the venture of the local entrepreneur William Cobley. In 1917, he formed the Canowindra Electric Light and Power Supply Co, and a larger AC power house was built in Ryall Street, which is still standing. The Company, with Boree Shire Council involvement, provided power beyond Canowindra, including rural customers along the Eugowra Road, extending to Eugowra by 1939. In 1946, Boree Shire assumed the responsibility of being the authorised supplier. Manildra offers a similar example of private initiative, from G. Strom of Manildra Motors.</p> <p>Notes provided by Canowindra and district historical society 2011 - built as a shopping complex in 1913 by William Cobley who came in 1901 to Edgecombe South Canowindra where he prospered from growing lucerne commercially. He established an electricity plant in a shed behind the building making Canowindra the 4th town west of the mountains to have electricity.</p>								
<b>Category</b> Shop									
<b>Years</b> 1913                      Circa    No									
<b>Designer</b>									
<b>Builder</b>									
<b>Physical Condition</b> In need of maintenance.									
<b>Modification Dates</b> Loss of verandah detailing exacerbated by unsympathetic									
<b>References</b>									
<table border="1" style="width: 100%; border-collapse: collapse;"> <thead> <tr> <th style="width: 30%;">Author</th> <th style="width: 40%;">Title</th> <th style="width: 30%;">Year</th> </tr> </thead> <tbody> <tr> <td>Jenkins, Ruth, Balcomb, Dorothy</td> <td>Canowindra in Sketches</td> <td>1979</td> </tr> </tbody> </table>		Author	Title	Year	Jenkins, Ruth, Balcomb, Dorothy	Canowindra in Sketches	1979		
Author		Title	Year						
Jenkins, Ruth, Balcomb, Dorothy	Canowindra in Sketches	1979							
<b>Studies</b>									
<table border="1" style="width: 100%; border-collapse: collapse;"> <thead> <tr> <th style="width: 30%;">Author</th> <th style="width: 40%;">Title</th> <th style="width: 30%;">Year</th> </tr> </thead> <tbody> <tr> <td>Cabonne Shire Council</td> <td>Cabonne Heritage Study</td> <td>2003</td> </tr> <tr> <td>Perumal, Wrathall &amp; M</td> <td>Heritage Study of Gaskill Street</td> <td>1987</td> </tr> </tbody> </table>	Author	Title	Year	Cabonne Shire Council	Cabonne Heritage Study	2003	Perumal, Wrathall & M	Heritage Study of Gaskill Street	1987
Author	Title	Year							
Cabonne Shire Council	Cabonne Heritage Study	2003							
Perumal, Wrathall & M	Heritage Study of Gaskill Street	1987							

### State Heritage Inventory

Date: 7/05/2012      Date First Entered 14/12/2009      Date Updated: 17/04/2012      Data Entry Status: Basic      Page: 13

## Cabonne Heritage Inventory

<b>Item Name</b> Diesel Power Station (Former)	<b>SHI Number</b>	1271750
<b>Other Names/s</b> Worbeys & Son, Chris Williams Rural supplies i40	<b>Study Number</b>	1270 235
<b>Group Name</b>	<b>Assessed Significance</b>	Local
<b>Location</b> 120 Gaskill Street Canowindra 2804	Cabonne	


<b>Owner</b>	<b>Statement of Significance</b>								
<b>Images</b>	<p>Once known as Worbey's prior to current owner, the old power station is the main galvanised iron shed, now part of the structure with a recent brick shop front attachment. Important site of early power station for Canowindra. Good style of building still contributing to street scape as rural farm suppliers. Electricity was available in Canowindra as early as 1912, making it the first community in Cabonne which was initially DC, was the venture of the local entrepreneur William Cobley. In 191</p>								
									
<b>Caption</b> Worboys & Son	<b>Physical Description</b>								
<b>Current Use</b> Farmers supplies	<p>Timber and corrugated iron clad large shed with shop front on street side. Shop front has brick walls and a tiled gabled roof, with small windows set in gable ends. Small highlight windows also above front awning. Shop front style windows below awning with timber framed doors and fanlights above large shop windows.</p>								
<b>Former Use</b> Diesel Power generation, AM McKenzies Co 1929-31, Henry									
<b>Item Type</b> Built	<b>Historical Notes</b>								
<b>Group</b> Retail and Wholesale									
<b>Category</b> Shop									
<b>Years</b> 1928    1929 <b>Circa</b> No									
<b>Designer</b>	<p>Electricity was available in Canowindra as early as 1912, making it the first community in Cabonne - and one of the first beyond the Divide - to have this utility. The generating plant, initially DC, was the venture of the local entrepreneur William Cobley. In 1917, he formed the Canowindra Electric Light and Power Supply Co, and a larger AC power house was built in Ryall Street, which is still standing. The Company, with Boree Shire Council involvement, provided power beyond Canowindra, including rural customers along the Eugowra Road, extending to Eugowra by 1939. In 1946, Boree Shire assumed the responsibility of being the authorised supplier. Manildra offers a similar example of private initiative, from G. Strom of Manildra Motors.</p>								
<b>Builder</b> Walter Goodacre									
<b>Physical Condition</b> good									
<b>Modification Dates</b>	<p>Notes provided by the Canowindra and district historical society 2011 - Built in 1929 by Walter Goodacre as a garage for AM McKenzie and Co. In 1931 a partner Henry Worboys bought the business. They had previously conducted a garage from 1923-29 in a shed on the corner of Ferguson and Gaskill Streets. Henry Worboys and Son conducted a garage here until 1988 and had agencies for Essex, Hudson, Dodge and Austin cars and NRMA. Chris Williams Rural Supplies moved here from Ryall Street in 1988 and bought the building in 1990.</p>								
<b>References</b>									
<table border="1" style="width: 100%; border-collapse: collapse;"> <thead> <tr> <th style="width: 15%;">Author</th> <th style="width: 55%;">Title</th> <th style="width: 30%;">Year</th> </tr> </thead> <tbody> <tr> <td>Jenkins, Ruth, Balcomb, Dorothy</td> <td>Canowindra in Sketches</td> <td>1979</td> </tr> </tbody> </table>	Author	Title	Year	Jenkins, Ruth, Balcomb, Dorothy	Canowindra in Sketches	1979			
Author	Title	Year							
Jenkins, Ruth, Balcomb, Dorothy	Canowindra in Sketches	1979							
<table border="1" style="width: 100%; border-collapse: collapse;"> <thead> <tr> <th style="width: 15%;">Studies</th> <th style="width: 55%;">Title</th> <th style="width: 30%;">Year</th> </tr> </thead> <tbody> <tr> <td>Cabonne Shire Council</td> <td>Cabonne Heritage Study</td> <td>2003</td> </tr> </tbody> </table>	Studies	Title	Year	Cabonne Shire Council	Cabonne Heritage Study	2003			
Studies	Title	Year							
Cabonne Shire Council	Cabonne Heritage Study	2003							

## State Heritage Inventory

Date: 7/05/2012    Date First Entered: 26/11/2009    Date Updated: 19/04/2012    Data Entry Status: Basic    Page: 190

## Cabonne Heritage Inventory


<b>Item Name</b> <b>Swinging Bridge</b>	<b>SHI Number</b> <b>1271078</b>
<b>Other Names/s</b> I41, Swinging Foot Bridge over Belubula River	<b>Study Number</b> <b>CA48. 1270</b>
<b>Group Name</b> Icely Street Conservation Area	<b>Assessed Significance</b> <b>Local</b>
<b>Location</b> Icely Street Canowindra 2804	Cabonne

<b>Owner</b> Local Government	<b>Statement of Significance</b>  This swinging foot bridge links Canowindra with Icely Street, South Canowindra and was constructed in 1925. It has been rebuilt since but reusing some materials.									
<b>Images</b>  										
<b>Caption</b> Swinging Foot Bridge over Belubula River	<b>Physical Description</b>  This swinging foot bridge links Canowindra with Icely Street, South Canowindra. A suspension bridge with tall concrete poles forming the anchors to each side with a suspension cable between the poles and steel rods or hangers, down to support the bridge by connection to the joists. The wide planks for the deck of the bridge come from an earlier bridge. At one stage the deck was also covered with bitumen that is now almost worn off. There are 'no diving' signs.									
<b>Current Use</b> Foot bridge										
<b>Former Use</b> foot bridge										
<b>Item Type</b> Built										
<b>Group</b> Transport - Land										
<b>Category</b> Foot Bridge	<b>Historical Notes</b>  This swinging foot bridge links Canowindra with Icely Street, South Canowindra and was constructed in 1925. The reconstructed bridge there today replacing the earlier bridge.									
<b>Years</b> 1925                      Circa    No										
<b>Designer</b>										
<b>Builder</b>										
<b>Physical Condition</b> very good										
<b>Modification Dates</b> Various renovations from 1925 after replacing an original bridge from										
<b>References</b>										
<table border="1" style="width: 100%; border-collapse: collapse;"> <thead> <tr> <th style="text-align: left;">Author</th> <th style="text-align: left;">Title</th> <th style="text-align: left;">Year</th> </tr> </thead> <tbody> <tr> <td>Jenkins, Ruth, Balcomb, Dorothy</td> <td>Canowindra in Sketches</td> <td>1979</td> </tr> </tbody> </table>	Author	Title	Year	Jenkins, Ruth, Balcomb, Dorothy	Canowindra in Sketches	1979				
Author	Title	Year								
Jenkins, Ruth, Balcomb, Dorothy	Canowindra in Sketches	1979								
<b>Studies</b>										
<table border="1" style="width: 100%; border-collapse: collapse;"> <thead> <tr> <th style="text-align: left;">Author</th> <th style="text-align: left;">Title</th> <th style="text-align: left;">Year</th> </tr> </thead> <tbody> <tr> <td>Cabonne Shire Council</td> <td>Cabonne Heritage Study</td> <td>2003</td> </tr> <tr> <td>B Hickson</td> <td>Cabonne Heritage Review</td> <td>2010</td> </tr> </tbody> </table>		Author	Title	Year	Cabonne Shire Council	Cabonne Heritage Study	2003	B Hickson	Cabonne Heritage Review	2010
Author		Title	Year							
Cabonne Shire Council	Cabonne Heritage Study	2003								
B Hickson	Cabonne Heritage Review	2010								

## State Heritage Inventory

## Cabonne Heritage Inventory

<b>Item Name</b> 'Edgecombe' House	<b>SHI Number</b> 1270017
<b>Other Names/s</b> i42	<b>Study Number</b> CA12, 1270
<b>Group Name</b> Icely Street Conservation Area	
<b>Location</b> 3 Icely Street Canowindra 2804 Cabonne	<b>Assessed Significance</b> Local


<b>Owner</b>	<b>Statement of Significance</b>
<b>Images</b>	Homestead built circa 1880 for Mr William Cobley who was a major local land owner and prominent businessman and operated a large Lucerne business on the river flats. Symmetrical good style of Victorian residence overlooking the Belubula River flats.
	
<b>Caption</b> 'Edgecombe' House	<b>Physical Description</b>
<b>Current Use</b> Residence	Complex contains home, coach house and cellar. Symmetrical presentation, hipped roof with minimal eaves and chimneys at either end. It is clad in corrugated iron, detached wrap around verandah with solid verandah posts, gablet over entry, large double hung sash windows to street elevation.
<b>Former Use</b> Residence	
<b>Item Type</b> Conservation Area	
<b>Group</b> Residential buildings (private)	
<b>Category</b> House	
<b>Years</b> 1880 Circa Yes	
<b>Designer</b>	
<b>Builder</b>	<b>Historical Notes</b>
<b>Physical Condition</b> good	The homestead was built circa 1880, and was the home for Mr William Cobley who operated a large Lucerne business on the river flats. This fine homestead was purchased by Clarrie Craven in the 1920s. It was not until the beginning of the 20th Century that it became evident that the rich alluvial flats on the Belubula River would become famous for its production of lucerne. Such signs probably manifested themselves when William Cobley, after establishing the plant on his Edgecombe property, despatched quantities of the derrick pressed hay on horse drawn wagons to the Cowra railway station, from where it was distributed by rail to various parts of the state as drought relief fodder.  This lead was followed by other growers, and by the time the railway to Canowindra was completed, the stage was set for the growing of large quantities of lucerne on the Belubula flats. Also, the attention of lucerne growing in other parts of the state was directed towards Canowindra. This lead to better ways of marketing. What is now known as the 'Mudgee' hay press, made its appearance, making the establishment of a regular market with coastal dairy producers, possible. Lucerne chaff at this time, was practically unknown in the Sydney market. However, within a few years, the commodity in this form became popular with carriers throughout the metropolitan area.
<b>Modification Dates</b>	
<b>References</b>	
<b>Author</b> Title Year	
	Canowindra Celebrates its One Hundred Years 1939
<b>Studies</b>	
<b>Author</b> Title Year	
Cabonne Shire Council	Cabonne Heritage Study 2003
B Hickson	Cabonne Heritage Review 2010

### State Heritage Inventory

Date: 7/05/2012      Date First Entered      Date Updated: 17/04/2012      Data Entry Status: Basic      Page: 7

## Cabonne Heritage Inventory

<b>Item Name</b> All Saints Anglican Church and Hall	<b>SHI Number</b> 1270013
<b>Other Names/s</b> i43	<b>Study Number</b> CA2, 1270
<b>Group Name</b>	<b>Assessed Significance</b> Local
<b>Location</b> Lola Street, opp. Belmore Street Canowindra 2804 Cabonne	

<b>Owner</b> Religious Organisation	<b>Statement of Significance</b> Site of first church in Canowindra, on the only hill in the town, north of the river. Now occupied by tall brick church building, the third one erected on the site, in 1928, which forms a landmark building to the town. The first church was destroyed by fire in 1891.								
<b>Images</b> 									
<b>Caption</b> All Saints Anglican Church	<b>Physical Description</b> The current 1928 church is constructed of brick and an imposing edifice at the southern end of Belmore Street. New foundation stone laid in 1928. There are many memorials in the church, donated in memory of pioneer families and parishioners. The cross on the tower was erected in memory of Hilton Robinson in 1963.								
<b>Current Use</b> Church	<b>Historical Notes</b> The first church was destroyed by fire in 1891. This church is the third one erected on the site in 1928, the second being erected in 1892. This was the first site granted in the government town strip. The first weatherboard church was built in 1878, and was used as a school. The Parish Hall replaced the first church, and has a foundation stone 1892. It was dedicated by Bishop Cambridge. There are many other memorials in the church donated by pioneer families and parishioners.								
<b>Former Use</b> Church									
<b>Item Type</b> Built									
<b>Group</b> Religion									
<b>Category</b> Church									
<b>Years</b> 1928 <b>Circa</b> No									
<b>Designer</b>									
<b>Builder</b>									
<b>Physical Condition</b> good									
<b>Modification Dates</b>									
<b>References</b>									
<table border="1" style="width: 100%; border-collapse: collapse;"> <thead> <tr> <th>Author</th> <th>Title</th> <th>Year</th> </tr> </thead> <tbody> <tr> <td>A. Farley</td> <td>Church History Booklet</td> <td></td> </tr> <tr> <td>Wright, Berna</td> <td>Canowindra and District Churches</td> <td>1988</td> </tr> </tbody> </table>	Author	Title	Year	A. Farley	Church History Booklet		Wright, Berna	Canowindra and District Churches	1988
Author	Title	Year							
A. Farley	Church History Booklet								
Wright, Berna	Canowindra and District Churches	1988							
<b>Studies</b>									
<table border="1" style="width: 100%; border-collapse: collapse;"> <thead> <tr> <th>Author</th> <th>Title</th> <th>Year</th> </tr> </thead> <tbody> <tr> <td>Cabonne Shire Council</td> <td>Cabonne Heritage Study</td> <td>2003</td> </tr> <tr> <td>B Hickson</td> <td>Cabonne Heritage Review</td> <td>2010</td> </tr> </tbody> </table>	Author	Title	Year	Cabonne Shire Council	Cabonne Heritage Study	2003	B Hickson	Cabonne Heritage Review	2010
Author	Title	Year							
Cabonne Shire Council	Cabonne Heritage Study	2003							
B Hickson	Cabonne Heritage Review	2010							


## State Heritage Inventory

Date: 7/05/2012      Date First Entered 06/06/1997      Date Updated: 17/04/2012      Data Entry Status: Basic      Page: 4



## Cabonne Heritage Inventory


<b>Item Name</b> Avenue of Trees	<b>SHI Number</b> 1271921
<b>Other Names/s</b> i44	<b>Study Number</b> CA37, 1270
<b>Group Name</b>	<b>Assessed Significance</b> Local
<b>Location</b> Mandurama Road Canowindra 2804 Cabonne	

<b>Owner</b>	<b>Statement of Significance</b> good avenue of Claret Ashes and Pistachio Trees lining this route, and present an impressive vista planted by the Apex Club.
<b>Images</b>  	
<b>Caption</b> Avenue of Claret Ashes and Pistachio Trees	<b>Physical Description</b> The row of claret ash and pistachio trees was planted as a project for the Apex Club in about the 1960s
<b>Current Use</b>	
<b>Former Use</b>	
<b>Item Type</b> Landscape	
<b>Group</b> Urban Area	
<b>Category</b> Streetscape	
<b>Years</b> 1960 <b>Circa</b> Yes	
<b>Designer</b>	
<b>Builder</b>	<b>Historical Notes</b> An Apex Club project, c. 1960s.
<b>Physical Condition</b>	
<b>Modification Dates</b>	
<b>References</b>	
<b>Studies</b>	
<b>Author</b> Cabonne Shire Council	<b>Title</b> Cabonne Heritage Study
<b>Year</b> 2003	

## State Heritage Inventory

## Cabonne Heritage Inventory

<b>Item Name</b> 'The Falls' - Guesthouse	<b>SHI Number</b> 1271028
<b>Other Names/s</b> i45 The Falls homestead	<b>Study Number</b> CA50, 1270
<b>Group Name</b>	<b>Assessed Significance</b> Local
<b>Location</b> 3994 Mandurama Road Canowindra 2804 Cabonne	


<b>Owner</b> Private - Individual	<b>Statement of Significance</b> This single storied gable homestead was built circa 1900 for Mr Granton.						
<b>Images</b>  							
<b>Caption</b> 'The Falls' - Homestead	<b>Physical Description</b> single storey federation style homestead with gabled iron clad roof.						
<b>Current Use</b> residence							
<b>Former Use</b> residence							
<b>Item Type</b> Built							
<b>Group</b> Farming and Grazing							
<b>Category</b> Homestead Complex							
<b>Years</b> 1900 Circa Yes							
<b>Designer</b>							
<b>Builder</b>	<b>Historical Notes</b> The homestead was built circa 1900 for Mr Granton overlooking the crossing of the Belubula River at Cherry Tree Falls. Recent use has been as a notable Bed and Breakfast and restaurant. Wine grapes are grown on the higher ground.						
<b>Physical Condition</b>							
<b>Modification Dates</b> It has been extended and restored							
<b>References</b>							
<table style="width: 100%; border-collapse: collapse;"> <thead> <tr> <th style="text-align: left;">Author</th> <th style="text-align: left;">Title</th> <th style="text-align: left;">Year</th> </tr> </thead> <tbody> <tr> <td>Jenkins, Ruth, Balcomb, Dorothy</td> <td>Canowindra in Sketches</td> <td>1979</td> </tr> </tbody> </table>	Author	Title	Year	Jenkins, Ruth, Balcomb, Dorothy	Canowindra in Sketches	1979	
Author	Title	Year					
Jenkins, Ruth, Balcomb, Dorothy	Canowindra in Sketches	1979					
<b>Studies</b>							
<table style="width: 100%; border-collapse: collapse;"> <thead> <tr> <th style="text-align: left;">Author</th> <th style="text-align: left;">Title</th> <th style="text-align: left;">Year</th> </tr> </thead> <tbody> <tr> <td>Cabonne Shire Council</td> <td>Cabonne Heritage Study</td> <td>2003</td> </tr> </tbody> </table>	Author	Title	Year	Cabonne Shire Council	Cabonne Heritage Study	2003	
Author	Title	Year					
Cabonne Shire Council	Cabonne Heritage Study	2003					

## State Heritage Inventory

Date: 7/05/2012      Date First Entered 01/12/2009      Date Updated: 17/04/2012      Data Entry Status: Partial      Page: 35

## Cabonne Heritage Inventory

<b>Item Name</b> Tee's Mill (former)	<b>SHI Number</b> 1270016
<b>Other Names/s</b> 146, Schoolroom with Residence	<b>Study Number</b> CA49, 1270
<b>Group Name</b> Railway Station Precinct	<b>Assessed Significance</b> Local
<b>Location</b> 2 Mill Street Canowindra 2804 Cabonne	

<b>Owner</b>	<b>Statement of Significance</b>
<b>Images</b>	Indicates the power that the coming of the railway had on commerce, which relocated within its close proximity, and gained dedicated railway sidings. The tall face brick mill building now readapted and well screened by garden.
	
<b>Caption</b> Tee's Mill	<b>Physical Description</b>
<b>Current Use</b> Residential	The building of the Tees railway siding coincides with the 1916 record wheat harvest, when additional storage was provided in the Railway Precinct. Nearby is a tall face brick mill building now readapted as a residence. Beside it an extension in red painted corrugated iron and this adjoins a single shoried. Well screened by vegetation from Eastern side.
<b>Former Use</b> Mill	
<b>Item Type</b> Conservation Area <b>Group</b> Manufacturing and Processing <b>Category</b> Mill (Grain) - Wheat	
<b>Years</b> 1903 1939 Circa No	<b>Historical Notes</b> J. H. Tee and Sons established a mill at Belmore near Canowindra in 1903. The old stone mill was soon after remodelled to the roller type. For many years prior to the arrival of the railway, flour was transported to Cowra by Jim Adams' bullock team, and later by horse teams under the care of Bob Gransden. When the railway was being surveyed, Mr J.H. Tee wisely selected land where the present mill now stands, and his old mill was shifted to this site by the railway. The site was formerly served by a railway siding opened after the line did in 1910. The firm was originally called J.H. Tees & Sons, and the Tees Bothers have kept the mill rolling to the present day. The original flour stack plant has now been enlarged to mill half a ton per hour. This long distinctive galvanised iron building is adjacent to the river flats and has been used for storage of balloons.
<b>Designer</b>	
<b>Builder</b>	
<b>Physical Condition</b> good	
<b>Modification Dates</b>	
<b>References</b>	
<b>Author</b> Title Year	
Jackson & Phillips Canowindra Railway Precinct CMP 2000	
Jenkins, Ruth, Balcomb, Dorothy Canowindra in Sketches 1979	
<b>Studies</b>	
<b>Author</b> Title Year	
Cabonne Shire Council Cabonne Heritage Study 2003	
B Hickson Cabonne Heritage Review 2010	

## State Heritage Inventory

Date: 7/05/2012

Date First Entered 01/12/2009


Date Updated: 17/04/2012

Data Entry Status: Basic

Page: 6

## Cabonne Heritage Inventory

<b>Item Name</b> <b>Canowindra General Cemetery</b>	<b>SHI Number</b> <b>1271035</b>
<b>Other Names/s</b> i47	<b>Study Number</b>
<b>Group Name</b> cemetery	<b>Assessed Significance</b> <b>Local</b>
<b>Location</b> upper Rodd Street Canowindra 2804      Cabonne	


<b>Owner</b>	<b>Statement of Significance</b>								
<b>Images</b>	<p>The cemetery contains a large number of burials, predominantly bed style monuments. Canowindra Cemetery contains one of the best of the known relatively intact remnants of Grassy White Box Woodland with a 3 hectare remnant with cover of mature trees and understorey in good condition. This place, along with nine other identified remnants closely resembles the characteristics of this vegetation before modification by European agricultural practices. Less than 0.01% of the original grassy white box woodland vegetation is estimated to remain. The vegetation of the place is highly diverse with 46 native species identified within the small site. These include many plants that were once common in white box woodlands, for example the yam daisy (MICROSERIS LANCEOLATA), but are now uncommon throughout the western slopes. Grassy White Box Woodland remnants are specially important as a food source for the superb narrot (POLYTELES SWANSONII) and the swift narrot (ATHAMIS DISCOLOR) listed as</p>								
									
<b>Caption</b> Canowindra General Cemetery grave sites	<b>Physical Description</b>								
<b>Current Use</b> cemetery	<p>The cemetery contains a large number of burial sites with bed style grave sites dominating. There are some significant taller monuments in the oldest sections of the cemetery. Significant remnant grasses predominate. Grassy white box woodland was once common within the fertile wheat and sheep belt of the slopes on the western side of the Great Dividing Range from north eastern Victoria to south eastern Queensland. The Cemetery supports one of the few high quality remnants of grassy white box woodland vegetation that retains a cover of mature trees and ground cover of grassland species. The original pre-European floristic composition of the understorey of the grassy white box woodland cannot be determined, although the remnants are notable for their floristic diversity. The floristic community is usually characterised by an open canopy of THEMEDA TRIANDRA and /or POA SIEBERIANA grassland with subsidiary herbs and grasses such as CHRYSOCEPHALUM APICULATUM, GERANIUM SOLANDERI, GLYCINE CLANDESTINA, DIANELLA REVOLUTA, ASPERULA CONFERTA, LEPTORHYNCHOS SQUAMATUS, GOODENIA PINNATIFIDA, PIMELEA CURVIFLORA, CHEILANTHES SIEBERI, STIPA SCABRA, BULBINE BULBOSA, and LOMANDRA FILIFORMIS. Floristic surveys suggest that there is a general increase in native species richness towards the north and an associated increase in exotic species abundance and richness towards the south. Grassy white box woodland generally occurs on fertile soils of the undulating to flat country.</p>								
<b>Former Use</b> cemetery									
<b>Item Type</b> Landscape	<b>Historical Notes</b>								
<b>Group</b> Cemeteries and Burial Sites									
<b>Category</b> Cemetery/Graveyard/Burial Ground									
<b>Years</b> Circa    No									
<b>Designer</b>									
<b>Builder</b>									
<b>Physical Condition</b> The place is in good condition with a very low weed cover. The									
<b>Modification Dates</b>									
<b>References</b>									
<table border="1" style="width: 100%; border-collapse: collapse;"> <thead> <tr> <th style="width: 30%;">Author</th> <th style="width: 40%;">Title</th> <th style="width: 30%;">Year</th> </tr> </thead> <tbody> <tr> <td>Prober, S., and Thiele, K</td> <td></td> <td></td> </tr> <tr> <td>Prober, S., and Thiele, K</td> <td></td> <td></td> </tr> </tbody> </table>		Author	Title	Year	Prober, S., and Thiele, K			Prober, S., and Thiele, K	
Author	Title	Year							
Prober, S., and Thiele, K									
Prober, S., and Thiele, K									
<b>Studies</b>									
<table border="1" style="width: 100%; border-collapse: collapse;"> <thead> <tr> <th style="width: 30%;">Author</th> <th style="width: 40%;">Title</th> <th style="width: 30%;">Year</th> </tr> </thead> <tbody> <tr> <td>B Hickson</td> <td>Cabonne Heritage Review</td> <td>2010</td> </tr> <tr> <td>Cabonne Shire Council</td> <td>Cabonne Heritage Study</td> <td>2003</td> </tr> </tbody> </table>	Author	Title	Year	B Hickson	Cabonne Heritage Review	2010	Cabonne Shire Council	Cabonne Heritage Study	2003
Author	Title	Year							
B Hickson	Cabonne Heritage Review	2010							
Cabonne Shire Council	Cabonne Heritage Study	2003							

## State Heritage Inventory

Date: 7/05/2012      Date First Entered 25/05/2001      Date Updated: 17/04/2012      Data Entry Status: Partial      Page: 37

## Cabonne Heritage Inventory

<b>Item Name</b> <b>Morris Park</b>	<b>SHI Number</b> <b>1271929</b>
<b>Other Names/s</b> i48	<b>Study Number</b>
<b>Group Name</b>	<b>Assessed Significance</b> <b>Local</b>
<b>Location</b> Rodd Street Canowindra 2804      Cabonne	


<b>Owner</b> Local Government	<b>Statement of Significance</b>  The Park provides a very striking presence within the streetscape, and is an historic example of a formal, civic memorial garden that reflects community emotion and sentiment, while containing excellent cultural planting and memorial structures. The site has social value for those families whose relations names are recorded, and for all the town as a landmark.
<b>Images</b>  	
<b>Caption</b> Morris Park	<b>Physical Description</b>  The layout is commonly known as a Union Jack, and consists of intersecting axes, lined with mature palms, and the major memorial structure as the centrepiece at the intersection. A formal gateway is sited at the street frontage. It is reputed that the design was prepared by a former Boree Shire engineer, who had been stationed in Palestine during the Great War, and participated in the march into Cairo. Eugowra has a very similar design at the Memorial Park.
<b>Current Use</b> Community Park	<b>Historical Notes</b>  Opened on 26 April 1939 by H. O. Elliott MLA
<b>Former Use</b> Community Park	
<b>Item Type</b> Landscape	
<b>Group</b> Parks, Gardens and Trees	
<b>Category</b> Other - Parks, Gardens & Trees	
<b>Years</b> 1939 <b>Circa</b> No	
<b>Designer</b>	
<b>Builder</b>	
<b>Physical Condition</b> good	
<b>Modification Dates</b>	
<b>References</b>	
<b>Studies</b>	
<b>Author</b> <b>Title</b> <b>Year</b>	
B Hickson      Cabonne Heritage Review      2010	
Cabonne Shire Council      Cabonne Heritage Study      2003	

## State Heritage Inventory

Date: 7/05/2012      Date First Entered 18/12/2009      Date Updated: 19/04/2012      Data Entry Status: Basic      Page: 235

## Cabonne Heritage Inventory

<b>Item Name</b> <b>House</b>	<b>SHI Number</b> <b>1271544</b>
<b>Other Names/s</b> i49, Lynch House	<b>Study Number</b> <b>CA64, 1270</b>
<b>Group Name</b>	<b>Assessed Significance</b> <b>Local</b>
<b>Location</b> 11 Rodd Street Canowindra 2804      Cabonne	


<b>Owner</b>	<b>Statement of Significance</b> An exceptional full brick house with rendered bands illustrating the range of houses along Rodd Street. Set high on the block it has an arched understorey.
<b>Images</b>  	
<b>Caption</b> House	<b>Physical Description</b> Exceptional full brick house with rendered bands illustrating the range of houses along Rodd Street. Set high on the block it has an arched understorey. Hipped corrugated iron clad roof with central projecting bay, Well presented.
<b>Current Use</b>	
<b>Former Use</b>	
<b>Item Type</b> Built	
<b>Group</b> Residential buildings (private)	
<b>Category</b> House	
<b>Years</b> 1940 <b>Circa</b> Yes	
<b>Designer</b>	
<b>Builder</b>	<b>Historical Notes</b> The house was built circa 1940 for T. and N. Lynch but sold in 1948 to be used for the school Principal, Mr. Ettulsun. The design is unique in the town with a church like parapet on one side.
<b>Physical Condition</b> good condition	
<b>Modification Dates</b>	
<b>References</b>	
<b>Studies</b>	
<b>Author</b> <b>Title</b> <b>Year</b>	
Cabonne Shire Council    Cabonne Heritage Study      2003	

## State Heritage Inventory

Date: 7/05/2012      Date First Entered 19/11/2009      Date Updated: 17/04/2012      Data Entry Status: Basic      Page: 99

## Cabonne Heritage Inventory


<b>Item Name</b> House	<b>SHI Number</b> 1271545
<b>Other Names/s</b> i50	<b>Study Number</b> CA65, 1270
<b>Group Name</b>	<b>Assessed Significance</b> Local
<b>Location</b> 43 Rodd Street Canowindra 2804 Cabonne	

<b>Owner</b>	<b>Statement of Significance</b> Possibly one of the earliest houses in Rodd Street.								
<b>Images</b>  	<b>Physical Description</b> Early settlers small Victorian era house. Iron roof hipped at one end and gable at the other. Bull nosed iron verandah.								
<b>Caption</b> House									
<b>Current Use</b> Residence									
<b>Former Use</b> Residence									
<b>Item Type</b> Built <b>Group</b> Residential buildings (private) <b>Category</b> House									
<b>Years</b> Circa Yes	<b>Historical Notes</b>								
<b>Designer</b>									
<b>Builder</b>									
<b>Physical Condition</b>									
<b>Modification Dates</b>									
<b>References</b>									
<table border="1" style="width: 100%; border-collapse: collapse;"> <thead> <tr> <th style="width: 20%;">Author</th> <th style="width: 60%;">Title</th> <th style="width: 20%;">Year</th> </tr> </thead> <tbody> <tr> <td>Jenkins, Ruth, Balcomb, Dorothy</td> <td>Canowindra in Sketches</td> <td>1979</td> </tr> </tbody> </table>		Author	Title	Year	Jenkins, Ruth, Balcomb, Dorothy	Canowindra in Sketches	1979		
Author		Title	Year						
Jenkins, Ruth, Balcomb, Dorothy		Canowindra in Sketches	1979						
<b>Studies</b>									
<table border="1" style="width: 100%; border-collapse: collapse;"> <thead> <tr> <th style="width: 20%;">Author</th> <th style="width: 60%;">Title</th> <th style="width: 20%;">Year</th> </tr> </thead> <tbody> <tr> <td>Cabonne Shire Council</td> <td>Cabonne Heritage Study</td> <td>2003</td> </tr> <tr> <td>B Hickson</td> <td>Cabonne Heritage Review</td> <td>2010</td> </tr> </tbody> </table>	Author	Title	Year	Cabonne Shire Council	Cabonne Heritage Study	2003	B Hickson	Cabonne Heritage Review	2010
Author	Title	Year							
Cabonne Shire Council	Cabonne Heritage Study	2003							
B Hickson	Cabonne Heritage Review	2010							

### State Heritage Inventory

## Cabonne Heritage Inventory

<b>Item Name</b> 'Tralee' - Residence	<b>SHI Number</b> 1271550
<b>Other Names/s</b> i51, Finn's californain Bungalow	<b>Study Number</b> CA71, 1270
<b>Group Name</b> Tralee Group	<b>Assessed Significance</b> Local
<b>Location</b> 3 Short Canowindra 2804 Cabonne	


<b>Owner</b>	<b>Statement of Significance</b>									
<b>Images</b>	House of outstanding scale and design. Two storey face brick located on a key corner with elaborate formal front entry porch, part of the verandah with rendered masonry pediment over.									
										
<b>Caption</b> 'Tralee' - Dwelling	<b>Physical Description</b>									
<b>Current Use</b> residence	Two storey large face brick house located on a key corner. Verandah wrapping around two storied high, set on pairs of timber posts. Dual pitched roof with small Dutch gables and with original chimneys. Elaborate front entry porch forms part of the verandah with rendered masonry pediment over.									
<b>Former Use</b> residence										
<b>Item Type</b> Built										
<b>Group</b> Residential buildings (private)	<b>Historical Notes</b>									
<b>Category</b> House										
<b>Years</b> Circa No										
<b>Designer</b>										
<b>Builder</b>										
<b>Physical Condition</b> very good										
<b>Modification Dates</b>										
<b>References</b>										
<table border="1" style="width: 100%; border-collapse: collapse;"> <thead> <tr> <th style="width: 20%;">Author</th> <th style="width: 50%;">Title</th> <th style="width: 30%;">Year</th> </tr> </thead> <tbody> <tr> <td>Berna Wright, nee Finn</td> <td></td> <td></td> </tr> <tr> <td>Jenkins, Ruth, Balcomb, Dorothy</td> <td>Canowindra in Sketches</td> <td>1979</td> </tr> </tbody> </table>		Author	Title	Year	Berna Wright, nee Finn			Jenkins, Ruth, Balcomb, Dorothy	Canowindra in Sketches	1979
Author		Title	Year							
Berna Wright, nee Finn										
Jenkins, Ruth, Balcomb, Dorothy	Canowindra in Sketches	1979								
<b>Studies</b>										
<table border="1" style="width: 100%; border-collapse: collapse;"> <thead> <tr> <th style="width: 20%;">Author</th> <th style="width: 50%;">Title</th> <th style="width: 30%;">Year</th> </tr> </thead> <tbody> <tr> <td>Cabonne Shire Council</td> <td>Cabonne Heritage Study</td> <td>2003</td> </tr> <tr> <td>B Hickson</td> <td>Cabonne Heritage Review</td> <td>2010</td> </tr> </tbody> </table>	Author	Title	Year	Cabonne Shire Council	Cabonne Heritage Study	2003	B Hickson	Cabonne Heritage Review	2010	
Author	Title	Year								
Cabonne Shire Council	Cabonne Heritage Study	2003								
B Hickson	Cabonne Heritage Review	2010								

### State Heritage Inventory



## Cabonne Heritage Inventory

<b>Item Name</b> Lyndon House	<b>SHI Number</b> 1270004
<b>Other Names/s</b> i52 'Lyndon' house (Salvation Army), 'Lucerne'	<b>Study Number</b> CA36, 1270
<b>Group Name</b>	<b>Assessed Significance</b> Local
<b>Location</b> 15 Waddell Street Canowindra 2804 Cabonne	


<b>Owner</b>	<b>Statement of Significance</b>											
<b>Images</b>	<p>Two toned face brick single story bungalow in Federation Queen Anne style, constructed in 1929, with many exemplar details including decorative gables and wide surrounding verandahs set in well established garden.</p> <p>Built for Andrew Purcell, whose wealth was generated by lucerne growing, hence the name 'Lucerne', which remains today in mosaic tiles at the front entry.</p> <p>In 1942, during WW2, Lucerne was taken over by the Salvation Army and renamed 'Lyndon House' to accommodate evacuated children in this girls' home'.</p>											
												
<b>Caption</b> 'Lucerne' House	<b>Physical Description</b>											
<b>Current Use</b> Drug and rehab centre	<p>Single story bungalow in face brick Federation Queen Anne style occupying 3 lots. The front entry features a well designed decorative double gable clad in diamond pattern ac shingles, with entry gable supported on brick columns that project through the lower gable as a feature. FC lined gables with vertical boards, and upper vents, with a wide surrounding verandahs and an entrance panelled front door with side lights and fan lights are features. Roof is iron clad but capped with terracotta finials and original stepped chimneys.</p> <p>Set in well established garden.</p>											
<b>Former Use</b> Residence, Girl's home												
<b>Item Type</b> Built	<b>Historical Notes</b>											
<b>Group</b> Residential buildings (private)												
<b>Category</b> House												
<b>Years</b> 1925 <b>Circa</b> No												
<b>Designer</b>												
<b>Builder</b>												
<b>Physical Condition</b> very good												
<b>Modification Dates</b> 1942 became a girl's home run by the Salvation Army												
<b>References</b>												
<table border="1" style="width: 100%; border-collapse: collapse;"> <thead> <tr> <th style="width: 15%;">Author</th> <th style="width: 60%;">Title</th> <th style="width: 25%;">Year</th> </tr> </thead> <tbody> <tr> <td></td> <td>Local Newspaper clippings</td> <td></td> </tr> <tr> <td></td> <td>Salvation Army Records</td> <td></td> </tr> <tr> <td>Jenkins, Ruth, Balcomb, Dorothy</td> <td>Canowindra in Sketches</td> <td>1979</td> </tr> </tbody> </table>		Author	Title	Year		Local Newspaper clippings			Salvation Army Records		Jenkins, Ruth, Balcomb, Dorothy	Canowindra in Sketches
Author	Title	Year										
	Local Newspaper clippings											
	Salvation Army Records											
Jenkins, Ruth, Balcomb, Dorothy	Canowindra in Sketches	1979										
<b>Studies</b>												
<table border="1" style="width: 100%; border-collapse: collapse;"> <thead> <tr> <th style="width: 15%;">Author</th> <th style="width: 60%;">Title</th> <th style="width: 25%;">Year</th> </tr> </thead> <tbody> <tr> <td>Cabonne Shire Council</td> <td>Cabonne Heritage Study</td> <td>2003</td> </tr> <tr> <td>B Hickson</td> <td>Cabonne Heritage Review</td> <td>2010</td> </tr> </tbody> </table>	Author	Title	Year	Cabonne Shire Council	Cabonne Heritage Study	2003	B Hickson	Cabonne Heritage Review	2010			
Author	Title	Year										
Cabonne Shire Council	Cabonne Heritage Study	2003										
B Hickson	Cabonne Heritage Review	2010										

### State Heritage Inventory

Date: 7/05/2012
Date First Entered 01/12/2009
Date Updated: 17/04/2012
Data Entry Status: Basic
Page: 3

## Cabonne Heritage Inventory


<b>Item Name</b> <b>Police Station (former) and Residence</b>	<b>SHI Number</b> <b>1271621</b>
<b>Other Names/s</b> i53	<b>Study Number</b> <b>CO13 1270</b>
<b>Group Name</b>	<b>Assessed Significance</b> <b>Local</b>
<b>Location</b> 18 Belmore Street Cargo 2800      Cabonne	

<b>Owner</b>	<b>Statement of Significance</b>
<b>Images</b>	<p>The police station and residence have historical value, as they identify an acknowledgement by government of the size of a community. Located close to the road the building is typical of an early police presence. This long building with hipped dual pitch roof extending partially over the front footpath and is a strong element in the main streetscape.</p>
	
<b>Caption</b> Police Station (former) and Residence	<b>Physical Description</b>
<b>Current Use</b> residence	<p>Long low building with hipped dual pitch roof extending over front verandah in corrugated Iron. The front verandah extends partially over the front footpath and its roof is at a lower pitch than the side verandah and may have been reconstructed. It is supported on timber posts.</p>
<b>Former Use</b> police station	
<b>Item Type</b> Built	<b>Historical Notes</b>
<b>Group</b> Law Enforcement	
<b>Category</b> Police station	
<b>Years</b> 1875 <b>Circa</b> Yes	
<b>Designer</b>	<p>Law and order in the form of police and courts came with the growth of settlement from the mid-19th Century. The police stations and courthouses were important symbols of the arrival of civilisation, and the success of the host communities. Many of these buildings still remain.</p> <p>Some of the police stations are still in use. All are of local heritage significance, but some because of their architecture, may have wider significance.</p>
<b>Builder</b>	
<b>Physical Condition</b> fair to good	
<b>Modification Dates</b>	
<b>References</b>	
<b>Studies</b>	
<b>Author</b> Title      Year	
Cabonne Shire Council      Cabonne Heritage Study      2003	

## State Heritage Inventory

## Cabonne Heritage Inventory

<b>Item Name</b> CWA and Baby Health Room	<b>SHI Number</b>	1271615
<b>Other Names/s</b> i54	<b>Study Number</b>	CO5 1270
<b>Group Name</b>	<b>Assessed Significance</b>	Local
<b>Location</b> 22 Belmore Street Cargo 2800	Cabonne	


<b>Owner</b> Commonwealth Government	<b>Statement of Significance</b> A simple building near a childrens play ground that once offered considerable support facilities to the women, aged and mothers and children of Cargo with consultant nurses in regular attendance.	
<b>Images</b> 		
<b>Caption</b> CWA and Baby Health Room	<b>Physical Description</b> A simple rectangular building with hipped corrugated colorbond iron roof. Timber framed walls clad in fc sheet or similar, with a side entrance, with two access doors beneath a flat awning style verandah, facing a childrens play ground.	
<b>Current Use</b> not in use	<b>Historical Notes</b> The centre is now closed, but when open offered vital health services such as womens rest rooms, a community nurse, district nurse and baby health nurse who offered counselling, baby health screening, immunisation, aged care support and social security information.	
<b>Former Use</b> CWA rest rooms and health consultancy services.		
<b>Item Type</b> Built		
<b>Group</b> Community Facilities		
<b>Category</b> Hall Country Women's Association		
<b>Years</b> 1940 <b>Circa</b> Yes		
<b>Designer</b>		
<b>Builder</b>		
<b>Physical Condition</b> fair to good		
<b>Modification Dates</b>		
<b>References</b>		
<b>Studies</b>		
<b>Author</b> <b>Title</b> <b>Year</b>		
Cabonne Shire Counc	Cabonne Heritage Study	2003
B Hickson	Cabonne Heritage Review	2010

### State Heritage Inventory

This report was produced using the Heritage Database Software provided by the Heritage Branch, NSW Department of Planning.

## Cabonne Heritage Inventory

<b>Item Name</b> <b>Cargo Community Hall</b>	<b>SHI Number</b> <b>1271611</b>
<b>Other Names/s</b> i55	<b>Study Number</b> <b>1270 254</b>
<b>Group Name</b>	<b>Assessed Significance</b> <b>Local</b>
<b>Location</b> 24 Belmore and Molong Streets Cargo 2800      Cabonne	


<b>Owner</b>	<b>Statement of Significance</b>											
<b>Images</b>	<p>An important community gathering space for celebrations and other gatherings. The hall is constructed of galvanised iron cladding applied horizontally to a timber frame with a parapetted façade and projecting awning over the entrance. A monument celebrating the centenary of Cargo is located at the front.</p>											
												
<b>Caption</b> Community Hall	<b>Physical Description</b>											
<b>Current Use</b> Community Hall	<p>The hall is constructed of galvanised iron cladding on a timber frame and raised timber floor. The hall consists of a main open gathering space with pitched roof and an attached supper room. The building has a parapet facade including pediment to the gable roof, and projecting awning to the entrance. The timber windows are double hung sliding sashes, and the cladding is painted galvanised iron. At the front of the hall is a monument celebrating the centenary of Cargo.</p>											
<b>Former Use</b> Community Hall												
<b>Item Type</b> Built	<b>Historical Notes</b>											
<b>Group</b> Community Facilities												
<b>Category</b> Hall Public	<p>By 1899, the population had risen to 7,000, and the settlement consisted of 3 hotels, Anglican, Methodist and Catholic churches, 2 schools, a flour mill, a community hall, a gold crushing plant and a sporting ground. A monument unveiled on 17 October 1969 honours the proclamation of the Cargo gold fields on 17 February 1869.</p>											
<b>Years</b> 1890      1930 <b>Circa</b> Yes												
<b>Designer</b>	<b>References</b>											
<b>Builder</b>												
<b>Physical Condition</b> good condition	<b>Studies</b>											
<b>Modification Dates</b> Recently renovated with new cladding on the front and replaced												
<b>References</b>	<table border="1" style="width: 100%; border-collapse: collapse;"> <thead> <tr> <th>Author</th> <th>Title</th> <th>Year</th> </tr> </thead> <tbody> <tr> <td>Cabonne Shire Council</td> <td>Cabonne Heritage Study</td> <td>2003</td> </tr> <tr> <td>B Hickson</td> <td>Cabonne Heritage Review</td> <td>2010</td> </tr> </tbody> </table>			Author	Title	Year	Cabonne Shire Council	Cabonne Heritage Study	2003	B Hickson	Cabonne Heritage Review	2010
Author	Title	Year										
Cabonne Shire Council	Cabonne Heritage Study	2003										
B Hickson	Cabonne Heritage Review	2010										

## State Heritage Inventory

Date: 7/05/2012      Date First Entered 25/11/2009      Date Updated: 17/04/2012      Data Entry Status: Basic      Page: 124

## Cabonne Heritage Inventory

<b>Item Name</b> Australian Joint Stock Bank (former) and Residence	<b>SHI Number</b> 1271903
<b>Other Names/s</b> i56	<b>Study Number</b> 1270 258
<b>Group Name</b>	<b>Assessed Significance</b> Local
<b>Location</b> 23 Belmore Street Cargo 2800 Cabonne	


<b>Owner</b> Private - Individual	<b>Statement of Significance</b> This substantial building set close to the road retains the key elements of the original design, complements the streetscape and has historic significance for the development of the community, particularly during the gold mining era. It was constructed towards the end of the key growth period of Cargo in 1888.
<b>Images</b> 	
<b>Caption</b> Australian Joint Stock Bank (former) entrance	<b>Physical Description</b> Bank and residence. The bank consists of a stepped facade with parapet, and skillion awning over the verandah and public footpath. The substantial residence is a separately contained building adjoining the shop entrance, with verandah setback on the front property line. Both buildings have galvanised iron roofs and timber verandah structures.
<b>Current Use</b> residence	<b>Historical Notes</b> This building was constructed towards the end of the key growth period of Cargo that went from 1869 to 1899. The building provided a branch for the bank between 1888-93. The bank was robbed on 10 June 1893. Two brothers were tried twice, but were acquitted on both occasions.
<b>Former Use</b> Australian stock bank	
<b>Item Type</b> Built	
<b>Group</b> Commercial	
<b>Category</b> Bank	
<b>Years</b> 1888 <b>Circa</b> Yes	
<b>Designer</b>	
<b>Builder</b>	
<b>Physical Condition</b> very good	
<b>Modification Dates</b>	
<b>References</b>	
<b>Author</b> <b>Title</b> <b>Year</b> Kerrin Cook A Glimp of Gold	
<b>Studies</b>	
<b>Author</b> <b>Title</b> <b>Year</b> Cabonne Shire Council Cabonne Heritage Study 2003 B Hickson Cabonne Heritage Review 2010	

## State Heritage Inventory

Date: 7/05/2012 Date First Entered 13/12/2009 Date Updated: 19/04/2012 Data Entry Status: Basic Page: 226

## Cabonne Heritage Inventory


<b>Item Name</b> <b>Hotel</b>	<b>SHI Number</b> <b>1271612</b>
<b>Other Names/s</b> 157, Cargo Inn, Commercial	<b>Study Number</b> <b>1270 255</b>
<b>Group Name</b>	<b>Assessed Significance</b> <b>Local</b>
<b>Location</b> 34 Belmore Street Cargo 2800      Cabonne	

<b>Owner</b>	<b>Statement of Significance</b>									
<b>Images</b>	<p>A very good example of a way side inn in the Victorian Filigree style. The building is possibly the oldest licensed hotel in Cabonne shire which is still trading. The Cargo Inn was a Cobb &amp; Co stop-and-change station.</p>									
										
<b>Caption</b> Commercial Hotel	<b>Physical Description</b>									
<b>Current Use</b> Hotel	<p>Long rectangular building set close to the front boundary and the passing road. Hipped iron roof with original chimneys and separately supported verndah roof supported on timber posts with iron lace brackets and freize over. Matching cast iron panles in balustrade. It is a fine example of a Victorian inn in the filigree style.</p>									
<b>Former Use</b> Hotel and changing station										
<b>Item Type</b> Built										
<b>Group</b> Commercial	<b>Historical Notes</b>									
<b>Category</b> Hotel										
<b>Years</b> 1874 <b>Circa</b> Yes										
<b>Designer</b>										
<b>Builder</b>	<p>The goldfield was proclaimed in 1869 and this hotel functioned as a change over station for the Cobb and Co coach. It is a fine example of a Victorian inn in the filigree style. 'Ngargu' was the original Wiradjuri name for Cargo. During the 1840s, land in the area was used for grazing and permanent settlement arrived with gold mining in two main periods 1869-79, and 1885-99. The name is derived from that of a pastoral station, part of the Davy's Plain Run, taken up by William Lawson. The goldfield was proclaimed in 1869, with mines extending into the Ironiad Range Gullies. By 1899, the population had risen to 7,000, and the settlement consisted of 3 hotels, Anglican, Methodist and Catholic churches, 2 schools, a flour mill, a community hall, a gold crushing plant and a sporting ground. The site was proclaimed a town in 1885. The mining period also encouraged closer settlement for agriculture, and Gum Flat was settled by mainly Irish selectors, on 40-50 acre blocks. On the site today, old mullock heaps remain from the mining activity, and there was also a race course and butter factory. The Cargo Inn was a Cobb &amp; Co stop-and-change station.</p>									
<b>Physical Condition</b> good										
<b>Modification Dates</b>										
<b>References</b>										
<b>Studies</b>										
<table border="1" style="width: 100%; border-collapse: collapse;"> <thead> <tr> <th style="width: 20%;">Author</th> <th style="width: 60%;">Title</th> <th style="width: 20%;">Year</th> </tr> </thead> <tbody> <tr> <td>Cabonne Shire Counc</td> <td>Cabonne Heritage Study</td> <td>2003</td> </tr> <tr> <td>B Hickson</td> <td>Cabonne Heritage Review</td> <td>2010</td> </tr> </tbody> </table>	Author	Title	Year	Cabonne Shire Counc	Cabonne Heritage Study	2003	B Hickson	Cabonne Heritage Review	2010	
Author	Title	Year								
Cabonne Shire Counc	Cabonne Heritage Study	2003								
B Hickson	Cabonne Heritage Review	2010								

### State Heritage Inventory

## Cabonne Heritage Inventory

<b>Item Name</b> <b>St. Patrick's Catholic Church</b>	<b>SHI Number</b> <b>1271623</b>
<b>Other Names/s</b> i58	<b>Study Number</b> <b>CO15 1270</b>
<b>Group Name</b>	<b>Assessed Significance</b> <b>Local</b>
<b>Location</b> 19 Brooks Street Cargo 2800     Cabonne	


<b>Owner</b> Religious Organisation	<b>Statement of Significance</b>  Significant place for worship and fellowship for Catholics of Cargo. Location of former convent building. (1882) The brick church on this site is dated 1907, replacing an original timber structure from 1875.
<b>Images</b>  	
<b>Caption</b> St Patrick's Catholic Church	<b>Physical Description</b>  Building appears to be a two stage construction with iron clad high pitch gable roof over full brick church building. Attached Piers. Red Brick tuckpointed gothic arches over the original tall narrow windows.
<b>Current Use</b> Church	
<b>Former Use</b> Site of convent and scool plus earlier church.	
<b>Item Type</b> Built	
<b>Group</b> Religion	
<b>Category</b> Church	
<b>Years</b> 1907     Circa No	
<b>Designer</b>	
<b>Builder</b>	<b>Historical Notes</b>  The brick church on this site is dated 1907, replacing an original timber structure from 1875. A convent existed between 1882 and 1929, with a new convent being built in 1940 and closed in 1965.  A high proportion of Catholics in the Cargo district led to the establishment of the church in 1875. It was a weatherboard building with a shingle roof. It was also used as a school by three of the Sisters of St Joseph from 1880. Prior to this, mass had been held at Hartigan's place. A new church was constructed in 1907. The schocl closed in 1965.
<b>Physical Condition</b> good	
<b>Modification Dates</b>	
<b>References</b>	
<b>Author</b> <b>Title</b> <b>Year</b>	
T. Healey     History of Catholic Life in Cargo	
<b>Studies</b>	
<b>Author</b> <b>Title</b> <b>Year</b>	
Cabonne Shire Counc     Cabonne Herntage Study     2003	
B Hickson     Cabonne Heritage Review     2010	

## State Heritage Inventory

Date: 7/05/2012     Date First Entered 25/11/2009     Date Updated: 17/04/2012     Data Entry Status: Basic     Page: 131

## Cabonne Heritage Inventory

<b>Item Name</b> <b>Moreton Bay fig tree</b>	<b>SHI Number</b> <b>1271620</b>
<b>Other Names/s</b> 159	<b>Study Number</b> <b>CO11 1270</b>
<b>Group Name</b>	<b>Assessed Significance</b> <b>Local</b>
<b>Location</b> 2836 Cargo Road Cargo 2800     Cabonne	


<b>Owner</b>	<b>Statement of Significance</b> A very substantial tree with cultural heritage significance, some 15 metres from the roadside. The tree has a girth of 1200mm, a canopy of 14m, and a height of 8 metres. A locally special tree that is believed to be over 100 years old.
<b>Images</b>  	
<b>Caption</b> Moreton Bay fig tree location	<b>Physical Description</b> A very substantial tree with cultural heritage significance, some 15 metres from the roadside. The tree has a girth of 1200mm, a canopy of 14m, and a height of 8 metres.
<b>Current Use</b> landmark tree	
<b>Former Use</b> tree	
<b>Item Type</b> Landscape	
<b>Group</b> Landscape - Natural	
<b>Category</b> Flora species site or area	
<b>Years</b> <b>Circa</b> No	
<b>Designer</b>	
<b>Builder</b>	<b>Historical Notes</b> Believed to be over 100 years old.
<b>Physical Condition</b>	
<b>Modification Dates</b>	
<b>References</b>	
<b>Studies</b>	
<b>Author</b> <b>Title</b> <b>Year</b>	
Cabonne Shire Council     Cabonne Heritage Study     2003	

## State Heritage Inventory



## Cabonne Heritage Inventory

<b>Item Name</b> <b>St. John's Anglican Church</b>	<b>SHI Number</b> <b>1271622</b>
<b>Other Names/s</b> i60	<b>Study Number</b> <b>CO14 1270</b>
<b>Group Name</b>	<b>Assessed Significance</b> <b>Local</b>
<b>Location</b> 8 Hamilton Street Cargo 2800     Cabonne	

<b>Owner</b> Religious Organisation	<b>Statement of Significance</b> Significant place of worship and fellowship to Anglicans of Cargo with typical gothic style church, high pitched gable roofs, stepped piers with rendered caps. . Located in open paddock with perimeter trees and site of first school.
<b>Images</b>  	
<b>Caption</b> St. John's Anglican Church	<b>Physical Description</b> Typical gothic style church with corrugated iron clad high pitched gable roof and smaller gables over porch and vestry. Cross finial at apex. Attached stepped piers with rendered caps. Render finish also to heads of windows and doors in gothic shape. Located in open paddock with perimeter trees.
<b>Current Use</b> church	<b>Historical Notes</b> The present brick building was built between 1879-82, and consecrated by Bishop Marsden, 13 June 1882. Prior to this, there was a timber building with stringy bark cladding, which had also been used by the Cargo Public School in 1871. It was replaced by a brick building in 1879.
<b>Former Use</b> site of first school	
<b>Item Type</b> Built	
<b>Group</b> Religion	
<b>Category</b> Church	
<b>Years</b> 1879     1882 <b>Circa</b> No	
<b>Designer</b>	
<b>Builder</b>	
<b>Physical Condition</b> good	
<b>Modification Dates</b> Site of the original school which was a stringy bark building with dirt	
<b>References</b>	
<b>Studies</b>	
<b>Author</b> <b>Title</b> <b>Year</b>	
Cabonne Shire Council    Cabonne Heritage Study    2003	
B Hickson     Cabonne Heritage Review    2010	

## State Heritage Inventory

## Cabonne Heritage Inventory

<b>Item Name</b> <b>Convent (former)</b>	<b>SHI Number</b>	<b>1271614</b>
<b>Other Names/s</b> i61 Convent, Guest House Chi-Cargo Guest House	<b>Study Number</b>	<b>CO4 1270</b>
<b>Group Name</b>	<b>Assessed Significance</b>	<b>Local</b>
<b>Location</b> 2 Short Street Cargo 2800	<b>Cabonne</b>	

<b>Owner</b>	<b>Statement of Significance</b> The site has retained the key features from the original design of the convent, and is capable of interpretation as a place of significance for the Sisters of St Joseph and the Roman Catholic church. The adaptation to a guest house is a suitable use, and a sympathetic conversion.
<b>Images</b>	
<b>Current Use</b>	<b>Physical Description</b> The convent has 9 bedrooms, 2 bathrooms, 2 guest kitchens, a large dining room.
<b>Former Use</b>	
<b>Item Type</b> Built	<b>Historical Notes</b> A convent school existed between 1882 and 1929, and 1940 and 1965. In 1880, the Sisters of St Joseph settled in a cottage on the Orange Road, and in two years moved into their new convent. The church was used as a school. The original buildings were replaced, when a new school and convent were constructed.
<b>Group</b> Commercial	
<b>Category</b> Inn/Tavern	
<b>Years</b> 1940                      Circa    No	<b>References</b>
<b>Designer</b>	
<b>Builder</b>	
<b>Physical Condition</b>	
<b>Modification Dates</b>	<b>Studies</b>
<b>References</b>	
<b>Author</b> Title                      Year	
Cabonne Shire Council    Cabonne Heritage Study      2003	

### State Heritage Inventory

Date: 7/05/2012      Date First Entered 25/11/2009      Date Updated: 17/04/2012      Data Entry Status: Basic      Page: 126

## Cabonne Heritage Inventory


<b>Item Name</b> <b>Hotel, Post Office and residence (former)</b>	<b>SHI Number</b> <b>1271055</b>
<b>Other Names/s</b> 162 Harp of Erin, Cheeseman's Creek Inn	<b>Study Number</b> <b>1708</b>
<b>Group Name</b>	<b>Assessed Significance</b> <b>Local</b>
<b>Location</b> 2528 The Escort Way Cheesemans Creek 2800     Cabonne	

<b>Owner</b>	<b>Statement of Significance</b>
<b>Images</b>	This early hotel and post office is a most significant link with the hamlet of Cheeseman's Creek and the important Forbes Road. It is an interesting example of vernacular construction. The site contains a significant collection of buildings and outbuildings relating to rural development in the area from 1850s until the 1970s.
<b>Current Use</b>	<b>Physical Description</b>
<b>Former Use</b>	The oldest part of the building is a slab building at the rear nearest the Boree Creek which was probably built in the 1850's. The original rear building is of vertical slabs and partly of plastered rubble stone. The main building is of vertical weatherboard with 6 pane sash windows. Doors are of 3 or 4 panels. The interior furnishings date from the turn of the century. One room has been turned into a museum. Curtilage to be bounded by Forbes Rd to the south, fence 20m from buildings to the east and west, and Boree Ck to the north.    Building Material: Vertical slabs, plastered rubble stone, vertical weatherboard, 6 pane sash windows Early maps indicate a T shaped building.
<b>Item Type</b> Built	
<b>Group</b> Commercial	
<b>Category</b> Hotel	
<b>Years</b> 1850     Circa    Yes	
<b>Designer</b>	<b>Historical Notes</b>
<b>Builder</b> Watts, Cornelius J.	The main building was built by Cornelius J. Watts about the 1860s. Between 1865-72, it was licensed to Mary Keenan who owned the Amaroo pastoral lands. In January 1875 George Hughes was appointed Postmaster. In 1876 George's mother Mrs Brigit Hughes held the license for 'The Post Office Hotel', Boree Creek. In 1883 she is shown as the licensee of 'The Cheeseman's Creek Post Office Hotel', presumably the same hotel. Mrs Hughes died in 1885 and her son Luke was Postmaster and licensee until 1901. The hotel probably ceased about 1902-3 but it remained a Post Office until 1974. The buildings are now empty and in danger of demolition through neglect. Additions to the building included a post office licence issued in 1875, and operating until recent years. The telephone exchange was connected in the 1920s, and ceased in 1974. It was part of the Cobb and Co track as a horse changing station. The name 'Cheeseman' reputedly was the name of a shepherd who lived in the area and worked for John Smith, the pastoralist.
<b>Physical Condition</b>	
<b>Modification Dates</b>	
<b>References</b>	
<b>Author</b> Title     Year	
Woolcott, D.     National Trust of Australia (NSW)	
<b>Studies</b>	
<b>Author</b> Title     Year	
National Trust of Austr National Trust Country Regist	
Cabonne Shire Council Cabonne Heritage Study     2003	

### State Heritage Inventory

## Cabonne Heritage Inventory

<b>Item Name</b> <b>Cudal Cemetery</b>	<b>SHI Number</b> <b>1271896</b>
<b>Other Names/s</b> i63	<b>Study Number</b> <b>1270</b>
<b>Group Name</b> cemetery	<b>Assessed Significance</b> <b>Local</b>
<b>Location</b> Cudal cemetery road Cudal 2864	Cabonne

<b>Owner</b> Local Government	<b>Statement of Significance</b>  A large range of finely crafted substantial monuments is evidence of pastoral wealth of the district, particularly in the late 19th and early 20th Centuries. The presence of a wide central avenue and ordered denominations reflects the past and present high civic aspirations of the local community. The cemetery retains fin examples of the blacksmith's craft.
<b>Images</b>  	
<b>Caption</b> Cudal Cemetery examples of monuments	<b>Physical Description</b>  The General Cemetery at Cudal is adjacent and intruding into the aerodrome, approx. 3 km northwest of the town, beside the main road. It is bounded to the north, east and west by a simple star picket, post and wire fence, and to the south by a rolled sheet of Colourbond metal fence. A small rectangular area in the south western corner is excluded from the fenced cemetery area, and contains unmown grasses, some hawthorn bushes, 2 Pinus Radiata, a pile of miscellaneous material associated with the aerodrome and a large cylindrical boiler. Entry to the main cemetery is currently via a cattle grid in the north western corner, along a vehicular track adjacent to the western fence. The eastern side of the track is edged with plantings of flowering eucalypts. The track turns eastward at the centre of the site, bisecting it. On the south side of the track are 2 denominational areas - Catholic to the east and Anglican to the west. On the northern side of the track, a large area in the north-eastern corner remains remnant bushland, eucalypt, acacia and unmown native grasses. A narrow strip, approx 30m wide between the bushland and entrance track, appears to be another denominational section - possible Presbyterian or Uniting. Graves are in rows predominantly facing east. A small group at the eastern end of the Catholic sections are slightly askew facing south east. The cultural plantings are flowering gums from the remand woodland, while the substantial trees are generally new, including eucalypts on the southern side of the main east west driveway and a row of ironbarks dividing the Catholic and
<b>Current Use</b> Cemetery	<b>Historical Notes</b>  First graves on this site date from the 1870s.  Cemeteries are sacred places for all religions (and perhaps the not so religious.) They are a rich source of telling us about our heritage in terms of different architectural styles of headstones, the symbolism and the materials used. They allow an insight into social values within settlements and cultural and religious diversity.  Cemeteries also provide us with unique ecological appreciation in the manner they are laid out, the settings and a chance to see plantings that were both meaningful and fashionable at any particular period.
<b>Former Use</b> Cemetery	
<b>Item Type</b> Archaeological-Terrestrial	
<b>Group</b> Cemeteries and Burial Sites	
<b>Category</b> Cemetery/Graveyard/Burial Ground	
<b>Years</b> 1870 <b>Circa</b> Yes	
<b>Designer</b>	
<b>Builder</b>	
<b>Physical Condition</b>	
<b>Modification Dates</b>	
<b>References</b>	
<b>Author</b> <b>Title</b> <b>Year</b>	
Rob McLachlan    A contextual History of Cabonne                      2003	
<b>Studies</b>	
<b>Author</b> <b>Title</b> <b>Year</b>	
Cabonne Shire Counc Cabonne Heritage Study                      2003	
B Hickson           Cabonne Heritage Review                      2010	

## State Heritage Inventory

Date: 7/05/2012      Date First Entered 12/12/2009      Date Updated: 19/04/2012      Data Entry Status: Basic      Page: 223

## Cabonne Heritage Inventory


<b>Item Name</b> <b>House - Sterling Chase</b>	<b>SHI Number</b> <b>1271897</b>
<b>Other Names/s</b> 164, "Talmine", Carlacrie, The Meadows	<b>Study Number</b> <b>1270 394</b>
<b>Group Name</b>	<b>Assessed Significance</b> <b>Local</b>
<b>Location</b> 11 Flood Street Cudal 2864      Cabonne	

<b>Owner</b>	<b>Statement of Significance</b>  An early brick house built for Samuel Landauer, who owned the Cudal Flour Mill 1883-1910. Substantial "L" shaped late Victorian era residence set on a large allotment.
<b>Images</b>	
	<b>Physical Description</b>  Solid brick walls to a double front layout with triple brick end walls and a roof framed in cypress pine. The original ceilings were lath and plaster.
<b>Current Use</b> Dwelling	<b>Historical Notes</b>  The house was built for Samuel Landauer, who owned the Cudal Flour Mill 1883-1910. Aubrey Webb occupied the residence 1910-1928, Alec Gray 1928-1945, Alec Kinghorn 1945-1955, Frank Gosper 1955-1989, 1989-2003 Timothy and Denise McDonald. Even though the property has had a few different names over the years it now has its original name of "Talmine" which is a small village in the County of Sutherland, in the far northern Scottish Highlands where Jane Campbell (married to Samuel Landauer) was born.
<b>Former Use</b> Dwelling	
<b>Item Type</b> Built	
<b>Group</b> Residential buildings (private)	
<b>Category</b> House	
<b>Years</b> 1880 <b>Circa</b> Yes	<b>References</b>
<b>Designer</b>	
<b>Builder</b>	
<b>Physical Condition</b>	
<b>Modification Dates</b> One chimney was demolished by a storm. The kitchen block was	<b>Studies</b>
<b>References</b>	
<b>Author</b> <b>Title</b> <b>Year</b> Cabonne Shire Council    Cabonne Heritage Study      2003	

### State Heritage Inventory

## Cabonne Heritage Inventory


<b>Item Name</b> <b>Community Hall</b>	<b>SHI Number</b> <b>1271596</b>
<b>Other Names/s</b> i65, Cudal Hall / former Cinema	<b>Study Number</b> <b>CL4 1270</b>
<b>Group Name</b>	<b>Assessed Significance</b> <b>Local</b>
<b>Location</b> Main Street Cudal 2864      Cabonne	

<b>Owner</b>	<b>Statement of Significance</b>								
<b>Images</b>	Important community hall and location for numerous public functions and celebrations. Excellent local representative of an early hall with interesting stepped gable facade, with surviving interior and pressed metal ceilings.								
									
<b>Caption</b> Community Hall	<b>Physical Description</b>								
<b>Current Use</b>	Large simple country community hall, with a front gable with shoulders and three windows, over which is a sign: Cudal Community Hall. The hall is generally timber framed and clad in ripple and corrugated galvanised iron, and timber framed windows with panes divided into central and side lights. Internal timber floor, fibrous asbestos cement ceilings with pitched corrugated iron roof. The exterior has new cladding over the original iron. Internally the hall has original pressed metal ceilings, stage and walls above chair rails intact.								
<b>Former Use</b>									
<b>Item Type</b> Built	<b>Historical Notes</b> The hall at this site has been in place since 1881, originally being used as a School of the Arts and later, a cinema. Mr Tom from Manildra would come once a week to show the latest movies, and this use continued until the mid 1970s. In 1958, the building was modernised, with the foundation stone being marble, quarried from Malachi Hill at Bowan Park. The hall has hosted many community functions, and it has seen much use over the years for weddings, balls, community events, presentations, plays and it is a meeting place for community groups. Foundation stone of the Cudal Shire Hall is from the former Bowan Park, Malachi Hill marble quarry.								
<b>Group</b> Community Facilities									
<b>Category</b> Hall Public									
<b>Years</b> 1881 <b>Circa</b> Yes									
<b>Designer</b>									
<b>Builder</b>									
<b>Physical Condition</b> good									
<b>Modification Dates</b> In 1958 the building was modernised, and a mural was									
<b>References</b>									
<table border="1" style="width: 100%; border-collapse: collapse;"> <thead> <tr> <th style="width: 15%;">Author</th> <th style="width: 60%;">Title</th> <th style="width: 25%;">Year</th> </tr> </thead> <tbody> <tr> <td> </td> <td> </td> <td> </td> </tr> </tbody> </table>		Author	Title	Year					
Author	Title	Year							
<b>Studies</b>									
<table border="1" style="width: 100%; border-collapse: collapse;"> <thead> <tr> <th style="width: 15%;">Author</th> <th style="width: 60%;">Title</th> <th style="width: 25%;">Year</th> </tr> </thead> <tbody> <tr> <td>Cabonne Shire Council</td> <td>Cabonne Heritage Study</td> <td>2003</td> </tr> <tr> <td>B Hickson</td> <td>Cabonne Heritage Review</td> <td>2010</td> </tr> </tbody> </table>	Author	Title	Year	Cabonne Shire Council	Cabonne Heritage Study	2003	B Hickson	Cabonne Heritage Review	2010
Author	Title	Year							
Cabonne Shire Council	Cabonne Heritage Study	2003							
B Hickson	Cabonne Heritage Review	2010							

## State Heritage Inventory

## Cabonne Heritage Inventory


<b>Item Name</b> <b>CBC Bank (former) and Residence</b>	<b>SHI Number</b> <b>1271059</b>
<b>Other Names/s</b> i86	<b>Study Number</b> <b>CL7 1270</b>
<b>Group Name</b>	<b>Assessed Significance</b> <b>Local</b>
<b>Location</b> 8 Main Street Cudal 2864      Cabonne	

<b>Owner</b> Private - Individual	<b>Statement of Significance</b> A fine bank building in Victorian Italianate style with an adjoining verandahed residence and picket fence. Excellent street façade composition.
<b>Images</b>  	
<b>Caption</b> CBC Bank (former), Picket Fence and Residence	<b>Physical Description</b> A small bank with attached residence. Both have a rendered finish with the residence in imitation of Ashlar blocks. The bank has plaster mouldings above and below the windows and above the entrance. The old bank lettering remains in the fanlight. Timber stables are at the rear. To the front a picket fence. Single storey masonry building with corrugated iron hipped roof. Banking room under hipped roof forward of residence, and marginally set back from pavement. Symmetrical presentation of two narrow double hung windows either side of the central door, with fanlight above. Residence under hip roof with detached verandah awning, central chimney. Set within front garden.
<b>Current Use</b> Residence	<b>Historical Notes</b> The combined bank and residence opened in 1890, and remained the CBC bank until 1989. This was the last formal bank in Cudal.
<b>Former Use</b> CBC bank and residence	
<b>Item Type</b> Built	
<b>Group</b> Commercial	
<b>Category</b> Bank	
<b>Years</b> 1890      Circa      No	
<b>Designer</b>	
<b>Builder</b>	
<b>Physical Condition</b> good condition	
<b>Modification Dates</b>	
<b>References</b>	
<b>Author</b> <b>Title</b> <b>Year</b>	
C. Kamrowski      Cudal : A history in Pictures and Facts      2001	
Woolcott, D      National Trust of Australia (NSW)	
<b>Studies</b>	
<b>Author</b> <b>Title</b> <b>Year</b>	
Cabonne Shire Council      Cabonne Heritage Study      2003	
National Trust of Austr      National Trust Country Regist	
B Hickson      Cabonne Heritage Review      2010	

## State Heritage Inventory

## Cabonne Heritage Inventory

<b>Item Name</b> <b>E. W. Corden's stores (former)</b>	<b>SHI Number</b> <b>1271597</b>
<b>Other Names/s</b> i67, Depot for Boree Council, Cafe, Parkers,wine store & cultural c	<b>Study Number</b> <b>CL5 1270</b>
<b>Group Name</b>	<b>Assessed Significance</b> <b>Local</b>
<b>Location</b> 9 Main Street Cudal 2864 Cabonne	

<b>Owner</b>	<b>Statement of Significance</b> Important and very attractively presented large double store, originally one of the key shops in Cudal erected by E. W. Corden's store, who were established in 1875. Importers and emporium. But structures were rebuilt in 1910 after a serious fire After closure, Part used as depot for Boree Shire Council for a time. Important contribution to streetscape.		
<b>Images</b>			
<b>Caption</b> E. W. Corden's stores and emporium (former)			
<b>Current Use</b>	<b>Physical Description</b> Long six bay shop front with stepped parapet facing main street decorated with attached piers, expressed string lines and sign writing: 'Established 1875, Erected 1900, E.W Corden - direct imported, EW Corden's Commercial Exchange Stores'. Attractively panted facade with verandah, bull nosed iron on timber posts, extended across full facade over sidewalk. Two x three paneled highlight windows above awning. Below awning are two well separated shop entries, flanked by timber framed shop front windows. The original building had two main entrances, one leading on the right to the drapery and millinery, on the left to the clothing and mercery and the back to the boot department; the other entrance is to the saddlery and ironmongery on the right and to the grocery and crocery department to the left. At the back of this division is a broad staircase leading into the capacious cellar.		
<b>Former Use</b>			
<b>Item Type</b> Built			
<b>Group</b> Retail and Wholesale			
<b>Category</b> Shop			
<b>Years</b> 1875 1900 Circa No			
<b>Designer</b>	<b>Historical Notes</b> Originally one of the key shops in Cudal, Parker's store was established in 1875. Structures were rebuilt after a serious fire in 1921 and there is a link with the historic house 'Wallendoon' which was owned by the earlier owner. After closure, the store was used as part of the depot for Boree Shire Council before being converted to a heritage building and coffee shop in March 2003 (Cabonne Food Wine and Cultural Centre). First commercial exchange building, built by Caleb Parker, the E.W. Cordon occupied the premises. Then it was used by Cabonne Council as a work depot. On August 2, 1921, shortly after Mr E W Corden purchased the Commercial Exchange Stores from Parker, the building was gutted by fire. Luckily it could be still be repaired as the shell was mostly intact. The builders kept the original design of the store, altering the roof line and the verandah. In an article published in the Molong Express, Saturday August 6 1921, "The district has been deprived of one of the finest and best appointed emporiums of the west. The loss is estimated at 10 000 pound, the insurance amounting to 3 500 pound. The firm has notified its intention of carrying on as usual and are busily engaged in turning the back premises into a temporary store. To Mr Corden, who has become a very popular citizen, all extend their sympathy for his bad luck, but feel sure he will win though yet".		
<b>Builder</b>	<p>The Building was painted in 1990. The slogan for the store was 'Corden's for everything!' Fairall and Ford Blacksmith Shop was situated on the east side of Corden's store.</p>		
<b>Physical Condition</b> very good			
<b>Modification Dates</b> An extension dated 1900 is at the northern end. Structures were			
<b>References</b>			
<b>Author</b>	<b>Title</b>	<b>Year</b>	
	Parkers Booklet	1900	
C. Kamrowski	Cudal: A history in Pictures and Facts	2001	
Dominique Ferguson	History Site Study		
<b>Studies</b>	<b>Title</b>	<b>Year</b>	
	Cabonne Shire Council Cabonne Heritage Study	2003	
	National Trust of Austr National Trust Country Regist		
B Hickson	Cabonne Heritage Review	2010	

### State Heritage Inventory

Date: 7/05/2012

Date First Entered 09/10/1998

Date Updated: 17/04/2012


Data Entry Status: Basic

Page: 117



## Cabonne Heritage Inventory


<b>Item Name</b> <b>Royal Hotel</b>	<b>SHI Number</b> <b>1271057</b>
<b>Other Names/s</b> i68	<b>Study Number</b> 1270 115
<b>Group Name</b>	<b>Assessed Significance</b> <b>Local</b>
<b>Location</b> 30 Main Street Cudal 2864      Cabonne	

<b>Owner</b> Private - Individual	<b>Statement of Significance</b> Single storied hotel, well presented and set close to the front boundary and contributing to the streetscape.
<b>Images</b>  	
<b>Caption</b> front elevation of the Royal Hotel	<b>Physical Description</b> Single storey, painted brick building with corrugated iron transverse hip with air vents and secondary gable roof form addressing the main street. Separately supported verandah along main elevation with return along side street. String double course. Addresses its corner location with small gable containing decorative masonry including the name. Large gable to main street with decorative timber fret work. Windows vertical proportion, double hung, sash. At corner, double doors set to main street.
<b>Current Use</b> Hotel	
<b>Former Use</b> Hotel	
<b>Item Type</b> Built <b>Group</b> Retail and Wholesale <b>Category</b> Shop	
<b>Years</b> 1914 <b>Circa</b> No	<b>Historical Notes</b> The "Town and Country Journal" of August 12, 1876, reports the Royal was in the hands of Francis Carman. By 1882, there were three hotels in Cudal. In 1890, the 'Union' changed its name to Post Office Hotel, with Henry Hemfield as licensee. This hotel was also known as the 'Commercial'. Cornelius Dempsey was licensee of the 'Clubhouse' and Michael Healey licensee of the "Royal" The current Royal Hotel was built in 1914 to replace a smaller previous structure. Various owners include Stuckey, Chapman, Buckley, Lynch and Dawn and Graeme Catterson.
<b>Designer</b>	
<b>Builder</b>	
<b>Physical Condition</b>	
<b>Modification Dates</b> Internal illuminated signs and communication devices attached to	
<b>References</b>	
<b>Author</b> <b>Title</b> <b>Year</b>	
<b>Studies</b>	
<b>Author</b> <b>Title</b> <b>Year</b>	
Cabonne Shire Council      Cabonne Heritage Study      2003	
B Hickson      Cabonne Heritage Review      2010	

## State Heritage Inventory

## Cabonne Heritage Inventory

<b>Item Name</b> <b>Shop (former) and residence</b>	<b>SHI Number</b> <b>1271598</b>
<b>Other Names/s</b> i69, General store, electrical shop, residence	<b>Study Number</b> <b>CL8 1270</b>
<b>Group Name</b>	<b>Assessed Significance</b> <b>Local</b>
<b>Location</b> 34 Main Street (corner of Wall St) Cudal 2864      Cabonne	


<b>Owner</b> Private - Individual	<b>Statement of Significance</b>	
<b>Images</b>	Early store, remembered by many local residents as the first purveyors of 'icy poles'. Original shop verandah, chamfered around corner and addresses the street. Supported on timber posts,	
		
<b>Caption</b> Corner Store (former)	<b>Physical Description</b>	
<b>Current Use</b> general store, electrical shop and residence	Original brick corner store with hipped galvanized iron clad roof with small Dutch gables, and a separately supported verandah. The Verandah, chamfered around corner, and addressing the street corner. Supported on timber posts. A verandah across the residence appears to be of more recent origin. Residential component set back from the street. Original pressed metal ceilings. Shop contributes well to village streetscape appeal.	
<b>Former Use</b> residence		
<b>Item Type</b> Built		
<b>Group</b> Retail and Wholesale	<b>Historical Notes</b>	
<b>Category</b> Shop		
<b>Years</b> 1889      1890 <b>Circa</b> No		
<b>Designer</b> unknown		
<b>Builder</b>	The combined shop and residence was erected in 1889, being used as a general store till 1959. An electrical shop was operated in the premises till 1963 but the site is now a residence. The older residents of Cudal remember the store as the first where one could buy icy poles. Previous occupants: Killop, Bob Harvey, Col Trelease, Ted Fairhall, Nita Thornbury, Lindsay and Debbie Martin.	
<b>Physical Condition</b> fair to good		
<b>Modification Dates</b> General store until 1959, electrical store to 1963, then residence only.		
<b>References</b>		
<b>Author</b> <b>Title</b> <b>Year</b>		
Dr Robin McLachlan	Cabonne Thematic History Report	2003
<b>Studies</b>		
<b>Author</b> <b>Title</b> <b>Year</b>		
Cabonne Shire Council	Cabonne Heritage Study	2003
B Hickson	Cabonne Heritage Review	2010

## State Heritage Inventory

Date: 7/05/2012      Date First Entered: 25/11/2009      Date Updated: 17/04/2012      Data Entry Status: Basic      Page: 118

## Cabonne Heritage Inventory

<b>Item Name</b> <b>St. Columbanus' Church Catholic Church</b>	<b>SHI Number</b>	<b>1271058</b>
<b>Other Names/s</b> 170	<b>Study Number</b>	<b>CL2 1270</b>
<b>Group Name</b>	<b>Assessed Significance</b>	<b>Local</b>
<b>Location</b> 42 Main Street Cudal 2864	Cabonne	


<b>Owner</b>	<b>Statement of Significance</b>											
<b>Images</b>	An excellent gothic style shurch with walls built of roughly dressed and coursed bluestone with rendered bands, heads and sills. Building of considerable social sigificance, built in 1880 and in good well maintained condition.											
												
<b>Caption</b> St Columbanus' Church Roman Catholic Church	<b>Physical Description</b>											
<b>Current Use</b>	High pitched gothic style shurch with walls built of roughly dressed and coursed bluestone with rendered dressings around doors, windows and stepped attached buttress piers. Side windows down nave set in pairs, end windows in three. Corrugated iron cald roof and transverse porch, both gables. There is a later bluestone extension off the chancel with a small bell tower. All the windows are coloured frosted glass.											
<b>Former Use</b>												
<b>Item Type</b> Built	<b>Historical Notes</b> The church here was opened on 2 May 1860 by the Bishop of Bathurst, Dr Quinn. The building is made of blue stone with the stonemason being Mr F. Rule of Bathurst. Certain additions were made in 1937. Next to the site was the original School of Arts building, opened by Sir Henry Parkes in 1881.											
<b>Group</b> Religion												
<b>Category</b> Church												
<b>Years</b> 1880 <b>Circa</b> No												
<b>Designer</b>												
<b>Builder</b> Mr F. Rule of Bathurst; Mr J.H. Gane of Bathurst; Luke McNair												
<b>Physical Condition</b> very good												
<b>Modification Dates</b> Certain additions were made in 1937 by Luke McNair.												
<b>References</b>												
<table border="0" style="width: 100%;"> <thead> <tr> <th style="text-align: left;">Author</th> <th style="text-align: left;">Title</th> <th style="text-align: left;">Year</th> </tr> </thead> <tbody> <tr> <td></td> <td>Town and Country Articale</td> <td>1890</td> </tr> <tr> <td>Woolcott, D</td> <td>National Trust of Australia (NSW)</td> <td></td> </tr> </tbody> </table>		Author	Title	Year		Town and Country Articale	1890	Woolcott, D	National Trust of Australia (NSW)			
Author	Title	Year										
	Town and Country Articale	1890										
Woolcott, D	National Trust of Australia (NSW)											
<b>Studies</b>												
<table border="0" style="width: 100%;"> <thead> <tr> <th style="text-align: left;">Author</th> <th style="text-align: left;">Title</th> <th style="text-align: left;">Year</th> </tr> </thead> <tbody> <tr> <td>Cabonne Shire Council</td> <td>Cabonne Heritage Study</td> <td>2003</td> </tr> <tr> <td>National Trust of Austr</td> <td>National Trust Country Regist</td> <td></td> </tr> <tr> <td>B Hickson</td> <td>Cabonne Heritage Review</td> <td>2010</td> </tr> </tbody> </table>	Author	Title	Year	Cabonne Shire Council	Cabonne Heritage Study	2003	National Trust of Austr	National Trust Country Regist		B Hickson	Cabonne Heritage Review	2010
Author	Title	Year										
Cabonne Shire Council	Cabonne Heritage Study	2003										
National Trust of Austr	National Trust Country Regist											
B Hickson	Cabonne Heritage Review	2010										

## State Heritage Inventory

Date: 7/05/2012
Date First Entered 09/10/1998
Date Updated: 17/04/2012
Data Entry Status: Basic
Page: 51

## Cabonne Heritage Inventory

<b>Item Name</b> <b>Hotel (former)</b>	<b>SHI Number</b> <b>1271595</b>
<b>Other Names/s</b> i71, Residence and former Cobb & Co connection	<b>Study Number</b> <b>CL3 1270</b>
<b>Group Name</b>	<b>Assessed Significance</b> <b>Local</b>
<b>Location</b> 64 Main Street Cudal 2864     Cabonne	


<b>Owner</b> Private - Individual	<b>Statement of Significance</b>  Characteristic forms and scale of the mid to late 19th Century way side inn. Archetypal village changing station in the Main street of Cudal, contributing significantly to the street scape.
<b>Images</b>  	
<b>Caption</b> Cobb and Co Hotel (former)	<b>Physical Description</b>  Long rectangular old inn located close to the road. Single storey masonry building with corrugated iron hipped roof and two chimneys. Separately supported verandah now infilled with glazing and sheet cladding. The building is believed to have mud plastered walls and a cellar.
<b>Current Use</b> for sale (2010)	<b>Historical Notes</b>  Established circa 1880, the site was used by Cobb and Co as a stopover hotel, and there is a large cellar under the house. The licence was transferred to the Tattersall's Hotel. Other occupants H. Davis and B & M Warman.  The mode of transport on Cabonne's roads was initially by foot, horse and bullock team. Until the gold rush, roads would have seen relatively little traffic given the sparse population of the area and the distances to be travelled. Wool would have been the main outward bound freight. The gold rush brought a rapid and immense increase in the movement of people as well as of supplies for the gold field communities. This phase is remembered today, if somewhat romantically, with the Royal Mail route and Cobb and Co. stagecoach network which ran through Cabonne. The history of Cobb and Co, together with associated sites, has been well researched. Cabonne can claim to be central in both historical and geographical terms to Cobb & Co history in the Central West. While the importance of Cobb and Co is not to be denied, it is worth remembering that Cabonne had its own local coach and dray transport providers as well.
<b>Former Use</b> Wayside inn, Changing station and hotel for travellers	
<b>Item Type</b> Built	
<b>Group</b> Commercial	
<b>Category</b> Hotel	
<b>Years</b> 1880 <b>Circa</b> Yes	
<b>Designer</b>	
<b>Builder</b>	
<b>Physical Condition</b> Fair to good with some archaeological potential to site	
<b>Modification Dates</b>	
<b>References</b>	
<b>Author</b> <b>Title</b> <b>Year</b> Rob McLachlan     Contextual History of Cabonne Shire     2003	
<b>Studies</b>	
<b>Author</b> <b>Title</b> <b>Year</b> Cabonne Shire Council     Cabonne Heritage Study     2003 B Hickson     Cabonne Heritage Review     2010	

### State Heritage Inventory

Date: 7/05/2012     Date First Entered: 25/11/2009     Date Updated: 17/04/2012     Data Entry Status: Basic     Page: 115

## Cabonne Heritage Inventory

<b>Item Name</b> 'Wallendoon' - Residence	<b>SHI Number</b> 1271604
<b>Other Names/s</b> 172, Dairy, Caleb Parker's residence	<b>Study Number</b> CL16 1270
<b>Group Name</b>	<b>Assessed Significance</b> Local
<b>Location</b> Merga Street Cudal 2864 Cabonne	

<b>Owner</b>	<b>Statement of Significance</b>											
<b>Images</b>	Local significance, with the building being the home of one of the key businesspeople in town in the early days of the settlement.											
												
<b>Caption</b> 'Wallendoon' - Residence from Town and Country Journal	<b>Physical Description</b>											
<b>Current Use</b>	The house has an unusual floor plan. It is weatherboard with corrugated iron roof. The gable is original. "Wallendoon" was originally built from American Birch and Canadian Pine. The ornate plaster ceilings are 14ft 6in high and there is still the original doors and architraves, made from high quality timber.											
<b>Former Use</b>												
<b>Item Type</b> Built												
<b>Group</b> Residential buildings (private)	<b>Historical Notes</b>											
<b>Category</b> House												
<b>Years</b> 1890 Circa Yes												
<b>Designer</b>												
<b>Builder</b>												
<b>Physical Condition</b>												
<b>Modification Dates</b>												
<b>References</b>												
<table border="1" style="width: 100%; border-collapse: collapse;"> <thead> <tr> <th style="width: 20%;">Author</th> <th style="width: 60%;">Title</th> <th style="width: 20%;">Year</th> </tr> </thead> <tbody> <tr> <td></td> <td></td> <td></td> </tr> </tbody> </table>		Author	Title	Year								
Author		Title	Year									
<table border="1" style="width: 100%; border-collapse: collapse;"> <thead> <tr> <th style="width: 20%;">Author</th> <th style="width: 60%;">Title</th> <th style="width: 20%;">Year</th> </tr> </thead> <tbody> <tr> <td>Cabonne Shire Council</td> <td>Cabonne Heritage Study</td> <td>2003</td> </tr> <tr> <td>B Hickson</td> <td>Cabonne Heritage Review</td> <td>2010</td> </tr> <tr> <td>B Hickson</td> <td>Cabonne Heritage Review</td> <td>2010</td> </tr> </tbody> </table>	Author	Title	Year	Cabonne Shire Council	Cabonne Heritage Study	2003	B Hickson	Cabonne Heritage Review	2010	B Hickson	Cabonne Heritage Review	2010
Author	Title	Year										
Cabonne Shire Council	Cabonne Heritage Study	2003										
B Hickson	Cabonne Heritage Review	2010										
B Hickson	Cabonne Heritage Review	2010										

## State Heritage Inventory

Date: 9/05/2012      Date First Entered: 25/11/2009      Date Updated: 17/04/2012      Data Entry Status: Basic      Page: 1

## Cabonne Heritage Inventory

<b>Item Name</b> <b>St. James' Anglican Church and Bowan Hall</b>	<b>SHI Number</b> <b>1271603</b>
<b>Other Names/s</b> 173, St Paul's Church of England, Bowan Park (Hall)	<b>Study Number</b> <b>CL15 1270</b>
<b>Group Name</b>	<b>Assessed Significance</b> <b>Local</b>
<b>Location</b> Toogong Street Cudal 2864      Cabonne	

**Owner**      Religious Organisation

**Statement of Significance**

Locally important religious pair of buildings in picturesque garden setting. Well proportioned timber framed and clad church building with multiple gables in corrugated iron roofing.

**Images**



**Caption**      St James' Anglican Church and Bowan Hall

**Physical Description**

Two buildings are located on this site. The parish hall is a small rectangular building on plan, timber framed and weatherboard clad, with 4 windows down each side, medium height pitched corrugated iron roof and exposed rafters on brick piers.

The attractive church building is weatherboard clad on timber frame, multiple gabled roof in corrugated iron with roofs over nave, porch, vestry and sanctuary. Cross style finial at apex of gables. A triple lancet window with leadlight glass faces the street.

Both set within a garden space. Memorial in the church grounds includes a stone seat.

**Current Use**      Church and Hall

**Former Use**      Church

**Item Type**      Built

**Group**      Religion

**Category**      Church

**Years**      1903      1904      **Circa**      No

**Designer**

**Builder**

**Physical Condition**      Very good, well maintained.

**Modification Dates**

**Historical Notes**

The church celebrated its centenary in 1976, the current church on site being dedicated on 10 April 1904. In 1880 a church subscription resulted in a deep toned bell weighing 121 pounds being provided.

In 1876, Cudal's first school was privately established with public subscriptions for church and school purposes, under control of Mr. Robert Palmer, and stood on the site of the Anglican Rectory, now known as the Old Rectory.

The Foundation Stone of the new St James Anglican Church was laid by Mrs Emily Lance Smith on 21 October 1903, and dedicated on 10 April, 1904.

A new brick rectory was built in 1926, and sold in later years. The present rectory is on the corner of Toogong and Wall Streets.

**BOWAN HALL:** Originally part of this building was St Paul's Church of England, Bowan Park, approx. 8 km from Cudal. When numbers declined, demolition took place in 1937. 6,000 bricks were used in the completion of St Luke's Anglican Church, Manildra. They were used in the addition of an apsidal sanctuary.

All memorial tablets and pews were taken from St Paul's to St James', Cudal. The hall was to be used as a Sunday School and various other church work. Lance Smith left money to the Cudal Church, and this was used to move materials from St Paul's. Where it became the Lance Smith Memorial Bowan Hall. St Paul's foundation stone can be seen on the right hand side of the hall's entrance.

**References**

Author	Title	Year
Bertha Wright, Gwen Wythes & Dorothy Balcomb	Canowindra and district churches	1988
Connie Kamrowski	History of Cudal	


**Studies**

Author	Title	Year
Cabonne Shire Council	Cabonne Heritage Study	2003
B Hickson	Cabonne Heritage Review	2010

## State Heritage Inventory

Date: 7/05/2012      Date First Entered: 25/11/2009      Date Updated: 17/04/2012      Data Entry Status: Basic      Page: 120

## Cabonne Heritage Inventory

<b>Item Name</b> <b>Uniting Church</b>	<b>SHI Number</b> <b>1271607</b>	
<b>Other Names/s</b> 174, Methodist Church	<b>Study Number</b> <b>CL22 1270</b>	
<b>Group Name</b>	<b>Assessed Significance</b> <b>Local</b>	
<b>Location</b> 8 Toogong Street Cudal 2864      Cabonne		
<b>Owner</b> Religious Organisation	<b>Statement of Significance</b> Modest simple country church with bush concrete walls and constructed by volunteers in 1923 with later additions. Serving the Presbyterian and later Uniting congregations the building has high social significance.	
<b>Images</b>  		
<b>Caption</b> Uniting Memorial Church	<b>Physical Description</b> A modest styled bush concrete building with simple gothic style, with plain walls and gabled roof. Rectangular plan with a forward entry porch. Corrugated iron clad roof with vented gables. Windows lancet shape with three down sides of nave and one facing street in porch. New timber framed and weatherboard cald building behind.	
<b>Current Use</b> Uniting Church		
<b>Former Use</b> Presbyterian Church		
<b>Item Type</b> Built		
<b>Group</b> Religion		
<b>Category</b> Church	<b>Historical Notes</b> The church was built by volunteers in 1923 and formally opened on 22 May 1923 by the then chairman of the church district Rev. Wallace Dean. The plans were prepared by the Boree Shire Engineer L. B. Watson, the concrete building work by Messrs Griffin and Goodacre, and the carpentry by Palmers. The church was also used by the Presbyterians of Cudal. Volunteers made a fast contribution of labour to the erection of the building which cost 400 pounds.	
<b>Years</b> 1923 <b>Circa</b> No		
<b>Designer</b> Boree Shire Engineer L. B. Watson		
<b>Builder</b> Messrs Griffin and Goodacre and Palmers		
<b>Physical Condition</b> good condition		
<b>Modification Dates</b>		
<b>References</b>	<b>Studies</b>	
		<b>Author</b> <b>Title</b> <b>Year</b>
		Cabonne Shire Council      Cabonne Heritage Study      2003
	B Hickson      Cabonne Heritage Review      2010	

## State Heritage Inventory

Date: 7/05/2012


Date First Entered 25/11/2009

Date Updated: 17/04/2012

Data Entry Status: Basic

Page: 122

## Cabonne Heritage Inventory

<b>Item Name</b> Rodda's Private Hospital (former)	<b>SHI Number</b> 1271599
<b>Other Names/s</b> 175, Rodda's Private Hospital	<b>Study Number</b> CL9 1270
<b>Group Name</b>	<b>Assessed Significance</b> Local
<b>Location</b> 10 Brown Street Cudal 2864 Cabonne	
<b>Owner</b> Private - Individual	<b>Statement of Significance</b> Important example of vernacular cottage used as a private hospital in the 1920s. Ripple iron cladding and very modest archetypal Victorian era residence.
<b>Images</b> 	
<b>Caption</b> Hospital (former) Rear view.	<b>Physical Description</b> A small Victorian era cottage with hipped corrugated iron clad roof with original chimneys and a verandah across the symmetrical façade with central door flanked by a pair of timber framed double hung windows each side.. The building is timber framed and clad with ripple iron. House fronts Flood street and is set close to boundary.
<b>Current Use</b> Residence and private hospital	
<b>Former Use</b> not in use	
<b>Item Type</b> Built <b>Group</b> Health Services <b>Category</b> Hospital	
<b>Years</b> 1880 Circa Yes	<b>Historical Notes</b> Dr Edith Hurman and Murial Amanda Rodda operated a private hospital in Cudal in 1928. the need for a hospital was then obvious and this small hospital served both as a general hospital and midwifery. Before this time one mid wife operated in Cudal and one from Toogong, basically from their own homes.  Other owners include: Juno Carman, Whalan, Dixon, Thomas, England, Wade.  Cabonne's health history is typical of inland eastern Australian localities. It is a history characterised by the presence of local medical practitioners who became important elements in the very fabric of the community, and community effort establishing local health facilities.
<b>Designer</b>	
<b>Builder</b>	
<b>Physical Condition</b> Poor condition	
<b>Modification Dates</b> Used as hospital in 1928.	
<b>References</b>	
<b>Author</b> Title Year Hurman, E. The Beginnings: Story of how Cudal Hospital Began 1980	
<b>Studies</b>	
<b>Author</b> Title Year Cabonne Shire Council Cabonne Heritage Study 2003 B Hickson Cabonne Heritage Review 2010	


## State Heritage Inventory

Date: 7/05/2012 Date First Entered 25/11/2009 Date Updated: 17/04/2012 Data Entry Status: Basic Page: 119



## Cabonne Heritage Inventory


<b>Item Name</b> 'Allambie' House	<b>SHI Number</b> 1271609
<b>Other Names/s</b> 176	<b>Study Number</b> CL25 1270
<b>Group Name</b>	<b>Assessed Significance</b> Local
<b>Location</b> 7 Wall Street, cnr Toogong Street Cudal 2864 Cabonne	

<b>Owner</b> Private - Individual	<b>Statement of Significance</b> Notable large verandahed house on the corner of Wall and Toogong Streets contributing significantly to the streetscape.
<b>Images</b> 	
<b>Caption</b> 'Allambie' - Dwelling	<b>Physical Description</b> Single storied painted masonry house set on corner with the name Allambie on the front wall, Multiple hipped painted corrugated iron roof with very small dutch gables and original chimneys. Wrap around separately supported vernadah set on timber posts with stopped chamfers.
<b>Current Use</b> residence	<b>Historical Notes</b> Notable large verandahed house on the corner of Wall and Toogong Streets contributing significantly to the streetscape. Built in early century, Mark McLennan renovated, adding a brick structure to rear of house. Occupants include Cecil Taylor, Toby Barnes, Lloyd Morris, Henratty, John Wallace, Grace Ford, Ken Brooke, Mark & Jassmine McLennan .
<b>Former Use</b> residence	
<b>Item Type</b> Built	
<b>Group</b> Residential buildings (private)	
<b>Category</b> House	
<b>Years</b> 1900 <b>Circa</b> Yes	
<b>Designer</b> unknown	
<b>Builder</b>	
<b>Physical Condition</b> very good	
<b>Modification Dates</b>	
<b>References</b>	
<b>Author</b> <b>Title</b> <b>Year</b>	
C. Kamrowski Cudal : History in pictures and facts 2001	
<b>Studies</b>	
<b>Author</b> <b>Title</b> <b>Year</b>	
Cabonne Shire Counc Cabonne Heritage Study 2003	
B Hickson Cabonne Heritage Review 2010	
B Hickson Cabonne Heritage Review 2010	

## State Heritage Inventory

Date: 7/05/2012 Date First Entered 25/11/2009 Date Updated: 17/04/2012 Data Entry Status: Basic Page: 123

## Cabonne Heritage Inventory

<b>Item Name</b> <b>Radio station and transmitter (2CR)</b>		<b>SHI Number</b> <b>1271576</b>						
<b>Other Names/s</b> 177		<b>Study Number</b> <b>CK24, 1270</b>						
<b>Group Name</b>		<b>Assessed Significance</b> <b>State</b>						
<b>Location</b> 427 Baldry Road Cumnock 2867      Cabonne								
<b>Owner</b>	<b>Statement of Significance</b> 2CR transmitter antennae and building is of State significance due to its part played in the wider history of communications technology, and due to its early revolutionary design, being the first of its type in the southern hemisphere. For mass media, Cabonne can lay claim to its historic role in providing for the transmission of both radio and TV signals from here and 2GZ Mt. Canobolas.							
<b>Images</b>  <div style="text-align: center;">  </div>	<b>Physical Description</b> Single storey, symmetrical building in a neo-classical style, built in rendered brick with corrugated iron roof. Entry via a proud three bay portico with central flag pole. The vertical emphasis of the entry are echoed on either side by 6 single vertical openings. Decorative air vents puncture the hipped roof form. Set within landscaped gardens that were originally intended for use by resident technicians and their families. Remnant mature specimens of exotics and natives.							
<b>Caption</b> Radio station and transmitter (2CR)	<b>Historical Notes</b> The large Commonwealth building was officially opened on April 29th, 1937 by the Post Master General Senator McLachlan, as part of the second stage of the Commonwealth Government's Broadcasting System. The system was initiated in 1929 to provide 30 radio transmitter stations distributed throughout Australia, so as to broadcast a fading-free service day and night to over 90% of the population. 2CR was one of 6 regional stations under construction in the mid 1930s.. Cabonne lay claim to an historical role in providing for transmission of both radio and TV signals with transmitters located at Mt. Canobolas and the 2CR and 2GZ transmitters. The 2CR antenna, completed in 1937, is said to be of revolutionary design. It was the first of its type in the southern hemisphere. When first commissioned, the transmitter required its own power generator, and a permanent staff of technicians, all of which had a profound effect on Cumnock. By the early 1990s, the transmitter had become an automated operation. On its inauguration, 2CR was, with its aerial power of 10kW, the most powerful medium wave radio transmitter operating in NSW, and equal in strength to 2 other regional stations elsewhere in the National Service. The inauguration of the 2CR transmitter took place in time to provide the national broadcast associated with the coronation of King George VI in May, 1937. A radio shop was later opened by one of the technicians. The only other similar situation in NSW was 2NR at Lawrence in northern NSW, which was operational the same year, and also incorporated new technology. Both 2CR and 2NR are 'green field' sites, important regional components of that national scheme, and built specifically for that purpose. Canberra ABC station started in 1938. An earlier transmitter/aerial at Corowa was an earlier commercial operation that was taken over by							
<b>Current Use</b>								
<b>Former Use</b>								
<b>Item Type</b> Built								
<b>Group</b> Postal and Telecommunications								
<b>Category</b> Television or Radio Mast /Tower								
<b>Years</b> 1937 <b>Circa</b> No								
<b>Designer</b>								
<b>Builder</b>								
<b>Physical Condition</b>								
<b>Modification Dates</b>								
<b>References</b>								
<table style="width: 100%; border-collapse: collapse;"> <thead> <tr> <th style="text-align: left; width: 15%;">Author</th> <th style="text-align: left; width: 60%;">Title</th> <th style="text-align: left; width: 25%;">Year</th> </tr> </thead> <tbody> <tr> <td></td> <td>PMG Dept, Broadcasting and the Australian Post Office 1923-1973</td> <td>1973</td> </tr> </tbody> </table>	Author	Title	Year		PMG Dept, Broadcasting and the Australian Post Office 1923-1973	1973		
Author	Title	Year						
	PMG Dept, Broadcasting and the Australian Post Office 1923-1973	1973						
<b>Studies</b>								
<table style="width: 100%; border-collapse: collapse;"> <thead> <tr> <th style="text-align: left; width: 15%;">Author</th> <th style="text-align: left; width: 60%;">Title</th> <th style="text-align: left; width: 25%;">Year</th> </tr> </thead> <tbody> <tr> <td>Cabonne Shire Council</td> <td>Cabonne Heritage Study</td> <td>2003</td> </tr> </tbody> </table>	Author	Title	Year	Cabonne Shire Council	Cabonne Heritage Study	2003		
Author	Title	Year						
Cabonne Shire Council	Cabonne Heritage Study	2003						

### State Heritage Inventory

Date: 7/05/2012

Date First Entered 23/11/2009

Date Updated: 17/04/2012

Data Entry Status: Basic

Page: 112

## Cabonne Heritage Inventory

<b>Item Name</b>	<b>Catholic Church</b>	<b>SHI Number</b>	<b>1271559</b>
<b>Other Names/s</b>	i78, St. Dymphna's	<b>Study Number</b>	<b>CK6 1270</b>
<b>Group Name</b>	Obley Street Conservation Area	<b>Assessed Significance</b>	<b>Local</b>
<b>Location</b>	Banjo Paterson Way Cumnock 2867		
	Cabonne		


<b>Owner</b>	Religious Organisation	<b>Statement of Significance</b>										
		<p>Modest rendered gothic church set high on hill above the rail line. Simply styled flush walls with large crucifix externally on one end.</p>										
<b>Images</b>		<b>Physical Description</b>										
<b>Caption</b>	St. Dymphna's Catholic Church			<p>Modest masonry rendered church with high pitched gabled roof and flush walls. Generally unadorned except for large crucifix on one end, externally hung.</p>								
<b>Current Use</b>		<b>Historical Notes</b>										
<b>Former Use</b>				<p>At Cumnock, when the Church of England relocated to another site, the Catholic Church purchased the old church and used it as a school. (Rob McLachlan)</p>								
<b>Item Type</b>	Conservation Area	<b>References</b>										
<b>Group</b>	Religion			<table border="1" style="width: 100%;"> <thead> <tr> <th style="text-align: left;">Author</th> <th style="text-align: left;">Title</th> <th style="text-align: left;">Year</th> </tr> </thead> <tbody> <tr> <td>Joan Marriott</td> <td>The Crossroads</td> <td>1993</td> </tr> </tbody> </table>		Author	Title	Year	Joan Marriott	The Crossroads	1993	
Author	Title	Year										
Joan Marriott	The Crossroads	1993										
<b>Category</b>	Church	<b>Studies</b>										
<b>Years</b>	Circa No			<table border="1" style="width: 100%;"> <thead> <tr> <th style="text-align: left;">Author</th> <th style="text-align: left;">Title</th> <th style="text-align: left;">Year</th> </tr> </thead> <tbody> <tr> <td>Cabonne Shire Council</td> <td>Cabonne Heritage Study</td> <td>2003</td> </tr> <tr> <td>B Hickson</td> <td>Cabonne Heritage Review</td> <td>2010</td> </tr> </tbody> </table>		Author	Title	Year	Cabonne Shire Council	Cabonne Heritage Study	2003	B Hickson
Author	Title	Year										
Cabonne Shire Council	Cabonne Heritage Study	2003										
B Hickson	Cabonne Heritage Review	2010										
<b>Designer</b>												
<b>Builder</b>												
<b>Physical Condition</b>												
<b>Modification Dates</b>												

## State Heritage Inventory

Date: 7/05/2012    Date First Entered: 23/11/2009    Date Updated: 19/04/2012    Data Entry Status: Basic    Page: 103

## Cabonne Heritage Inventory

<b>Item Name</b> Yullundry - Homestead, Shearing shed and Outbuildings	<b>SHI Number</b> 1271061
<b>Other Names/s</b> 179, Murrundry	<b>Study Number</b> 1985
<b>Group Name</b>	<b>Assessed Significance</b> Local
<b>Location</b> 3191 Banjo Paterson Way Cumnock 10km North Of Cumnock 286 Cabonne	


<b>Owner</b>	<b>Statement of Significance</b>								
<b>Images</b>	Built early in the 1900s this shed had a great capacity to house both shorn and unshorn sheep under cover. Clad corrugated iron it is an iconic Australian image.								
									
<b>Caption</b> 'Yullundry' - Homestead, Shearing shed and Outbuildings	<b>Physical Description</b>								
<b>Current Use</b> Homestead	The woolshed is in good order, and in use. The outward appearance is disappointing. The old shearers' quarters huts, built in corrugated iron, are on the other side of the main road, and have become open to the weather, and are derelict.								
<b>Former Use</b> Homestead									
<b>Item Type</b> Complex / Group									
<b>Group</b> Farming and Grazing	<b>Historical Notes</b> The original woolshed was burnt out with a bush fire, and rebuilt in the early 1900s. Not a large shed, but unique for its enormous capacity to house both shorn and unshorn sheep under cover.								
<b>Category</b> Homestead Complex									
<b>Years</b> 1902 <b>Circa</b> No									
<b>Designer</b>									
<b>Builder</b>									
<b>Physical Condition</b>									
<b>Modification Dates</b>									
<b>References</b>									
<table border="1" style="width: 100%; border-collapse: collapse;"> <thead> <tr> <th style="width: 20%;">Author</th> <th style="width: 60%;">Title</th> <th style="width: 20%;">Year</th> </tr> </thead> <tbody> <tr> <td>National Trust of Australia (NSW)</td> <td>National Trust of Australia (NSW)</td> <td></td> </tr> </tbody> </table>		Author	Title	Year	National Trust of Australia (NSW)	National Trust of Australia (NSW)			
Author		Title	Year						
National Trust of Australia (NSW)	National Trust of Australia (NSW)								
<b>Studies</b>									
<table border="1" style="width: 100%; border-collapse: collapse;"> <thead> <tr> <th style="width: 20%;">Author</th> <th style="width: 60%;">Title</th> <th style="width: 20%;">Year</th> </tr> </thead> <tbody> <tr> <td>National Trust of Austr</td> <td>National Trust Country Regist</td> <td></td> </tr> <tr> <td>Cabonne Shire Council</td> <td>Cabonne Heritage Study</td> <td>2003</td> </tr> </tbody> </table>	Author	Title	Year	National Trust of Austr	National Trust Country Regist		Cabonne Shire Council	Cabonne Heritage Study	2003
Author	Title	Year							
National Trust of Austr	National Trust Country Regist								
Cabonne Shire Council	Cabonne Heritage Study	2003							

## State Heritage Inventory

Date: 7/05/2012
Date First Entered 09/10/1998
Date Updated: 17/04/2012
Data Entry Status: Basic
Page: 54

## Cabonne Heritage Inventory


<b>Item Name</b> <b>Notilmah House</b>	<b>SHI Number</b> <b>1271568</b>
<b>Other Names/s</b> i80, Notilmah (Black house)	<b>Study Number</b> <b>CK16, 1270</b>
<b>Group Name</b>	<b>Assessed Significance</b> <b>Local</b>
<b>Location</b> 1 Black Street Cumnock 2867	Cabonne

<b>Owner</b> Private - Individual	<b>Statement of Significance</b>  An early Federation residence constructed for Mr. George and Grace Black. This is a quality building in Black Street, named after this man's father. The fathers house is sited opposite. The residence features a bull nosed verandah, and face walls.								
<b>Images</b>  									
<b>Caption</b> Reynold's House	<b>Physical Description</b>  An early Federation residence of some quality. Single storey painted brick building, located in Black Street. It is Edwardian in style with hipped roof and small Dutch or vented gables. The house has elaborate detailing many original chimneys. A wrap around bull nosed verandah is supported on timber posts with decorative brackets, set on a low masonry wall (probably not original). The verandah is partially enclosed with screening.								
<b>Current Use</b> Residence	<b>Historical Notes</b>  The house was built about 1911 for newly weds George and Grace (nee Hamilton) Black opposite the house erected by his father across the street. The house name is Hamilton backwards. Clive and Moira Reynolds bought Notilmah in 1980. Clive was the same age as George and Grace Black's children.								
<b>Former Use</b> Residence									
<b>Item Type</b> Built									
<b>Group</b> Residential buildings (private)									
<b>Category</b> House									
<b>Years</b> 1910      1911 <b>Circa</b> Yes									
<b>Designer</b> Unknown									
<b>Builder</b>									
<b>Physical Condition</b> Very good									
<b>Modification Dates</b>									
<b>References</b>									
<table border="1" style="width: 100%; border-collapse: collapse;"> <thead> <tr> <th style="width: 20%;">Author</th> <th style="width: 50%;">Title</th> <th style="width: 30%;">Year</th> </tr> </thead> <tbody> <tr> <td>Joan Marriott</td> <td>The Crossroads</td> <td>1993</td> </tr> </tbody> </table>		Author	Title	Year	Joan Marriott	The Crossroads	1993		
Author	Title	Year							
Joan Marriott	The Crossroads	1993							
<b>Studies</b>									
<table border="1" style="width: 100%; border-collapse: collapse;"> <thead> <tr> <th style="width: 20%;">Author</th> <th style="width: 50%;">Title</th> <th style="width: 30%;">Year</th> </tr> </thead> <tbody> <tr> <td>Cabonne Shire Council</td> <td>Cabonne Heritage Study</td> <td>2003</td> </tr> <tr> <td>B Hickson</td> <td>Cabonne Heritage Review</td> <td>2010</td> </tr> </tbody> </table>	Author	Title	Year	Cabonne Shire Council	Cabonne Heritage Study	2003	B Hickson	Cabonne Heritage Review	2010
Author	Title	Year							
Cabonne Shire Council	Cabonne Heritage Study	2003							
B Hickson	Cabonne Heritage Review	2010							

### State Heritage Inventory

## Cabonne Heritage Inventory

<b>Item Name</b> <b>House - Ainsleah</b>	<b>SHI Number</b> <b>1271569</b>
<b>Other Names/s</b> i81, Park House	<b>Study Number</b> <b>CK17, 1270</b>
<b>Group Name</b>	<b>Assessed Significance</b> <b>Local</b>
<b>Location</b> 3 Black Street Cumnock 2867     Cabonne	


<b>Owner</b> Private - Individual	<b>Statement of Significance</b>									
<b>Images</b>	An early Federation residence constructed for Mr. Black Senior. This is a quality building set high on a rise in Black Street, named after the same mane. The residence features a wrap around bull nosed verandah, decorative front gable and good location within an open landscaped garden. An associated outbuilding, possibly an earlier building with stone quoining, stands nearby on the same property. Formerly known as Park House, now called 'Ainsleah'									
										
<b>Caption</b> 'Park House'	<b>Physical Description</b>									
<b>Current Use</b> residence	An early Federation residence of some quality. Single storied and set high on the slope at the upper end of Black Street, this house is has elaborate detailing with a high pitched hipped and gabled roof. A wrap around bull nosed verandah is supported on timber posts with stopped chamfers and decorative brackets. A decorative front gable, rusticated panel and arch lines and original chimneys. Site also contains an outbuilding with stone quoining. The house of Mr. Blacks son is sited opposite.									
<b>Former Use</b> residence										
<b>Item Type</b> Built	<b>Historical Notes</b>									
<b>Group</b> Residential buildings (private)										
<b>Category</b> House										
<b>Years</b> 1911     Circa     No	The house was built in 1911 for William Black, his son building the house 'Nottimah' across the street at about the same time. It was altered in 2005 and has been given a new name by the current owner. Historian : Marriott describes the scene in the 1920s in Cumnock's Black Brothers General Store (established 1880s), the town's largest business for over 60 years. "Business boomed throughout the 1920s. The Saturday morning rush was often a near riot. Customers lined up four deep waiting to be served by the five assistants. By the 1940s, the store had a staff of nine, ... there were two in ironmongery, three behind the grocery counters, one in drapery, two girls in the office and Miss Hopper manned the ladies' department." (Marriott, p.82)									
<b>Designer</b>										
<b>Builder</b>										
<b>Physical Condition</b> very good, well maintained										
<b>Modification Dates</b>	<b>References</b>									
<b>References</b>										
<table border="1" style="width: 100%; border-collapse: collapse;"> <thead> <tr> <th style="width: 20%;">Author</th> <th style="width: 60%;">Title</th> <th style="width: 20%;">Year</th> </tr> </thead> <tbody> <tr> <td>Joan Marriott</td> <td>The Crossroads</td> <td>1993</td> </tr> </tbody> </table>		Author	Title	Year	Joan Marriott	The Crossroads	1993			
Author	Title	Year								
Joan Marriott	The Crossroads	1993								
<b>Studies</b>	<b>References</b>									
<table border="1" style="width: 100%; border-collapse: collapse;"> <thead> <tr> <th style="width: 20%;">Author</th> <th style="width: 60%;">Title</th> <th style="width: 20%;">Year</th> </tr> </thead> <tbody> <tr> <td>Cabonne Shire Counc</td> <td>Cabcnne Heritage Study</td> <td>2003</td> </tr> <tr> <td>B Hickson</td> <td>Cabcnne Heritage Review</td> <td>2010</td> </tr> </tbody> </table>		Author	Title	Year	Cabonne Shire Counc	Cabcnne Heritage Study	2003	B Hickson	Cabcnne Heritage Review	2010
Author		Title	Year							
Cabonne Shire Counc	Cabcnne Heritage Study	2003								
B Hickson	Cabcnne Heritage Review	2010								

### State Heritage Inventory

Date: 7/05/2012
Date First Entered 23/11/2009
Date Updated: 19/04/2012
Data Entry Status: Basic
Page: 109

## Cabonne Heritage Inventory

<b>Item Name</b> <b>Bruce Memorial Church (former)</b>	<b>SHI Number</b>	<b>1271067</b>
<b>Other Names/s</b> i82	<b>Study Number</b>	<b>CK3 1270</b>
<b>Group Name</b>	<b>Assessed Significance</b>	<b>Local</b>
<b>Location</b> 21 Bruce Street Cumnock 2867	Cabonne	

<b>Owner</b>	<b>Statement of Significance</b>	
<b>Images</b>	<p>The Bruce family funded the building of this Church located in a street named after them. It is an Edwardian era church building featuring face brickwork with rendered bands, exposed rafters and leadlite windows in diamond patterning.</p>	
		
<b>Caption</b> Bruce Memorial Church (former)	<b>Physical Description</b>	
<b>Current Use</b> not in use (2010)	<p>A full face brick building with corrugated galvanised iron roof, exposed rafters and terra cotta ridge capping. Foundation Stone is dated 1908.</p> <p>The building appears to have a simple symmetry both across the street elevation, along the sides and between the buttress piers. Vertically proportioned windows, with semi-circular arched heads, which are centrally located between the external buttress piers. Diamond pattern leadlite glazing. Attached piers have rendered stepped caps co-insiding with heads and sills of the windows. Accordingly, any alternation should respect this simple symmetry and presentaticn without embellishment.</p> <p>Original flooring, existing bracing of the north/south walls. Entry vestibule, original leadlight windows. Arched doors towards the rear and flooring currently two tiered, with a .38m high stage area situated at the rear of the building, and a rear arched door at this higher level.</p>	
<b>Former Use</b> Church		
<b>Item Type</b> Built		
<b>Group</b> Religion		
<b>Category</b> Church		
<b>Years</b> 1908                    Circa    No	<b>Historical Notes</b>	
<b>Designer</b>		
<b>Builder</b>		
<b>Physical Condition</b> poor, some substantial crackinng, and vegetation needs clearing.		
<b>Modification Dates</b>		
<b>References</b>		
<b>Author</b> Title                    Year		
National Trust of Australia (NSW)	National Trust of Australia (NSW)	
<b>Studies</b>		
<b>Author</b> Title                    Year		
Cabonne Shire Counc	Cabonne Heritage Study	2003
National Trust of Austr	National Trust Country Regist	
B Hickson	Cabonne Heritage Review	2010

## State Heritage Inventory

## Cabonne Heritage Inventory

<b>Item Name</b> <b>Geneffe - Outbuildings shearing shed.</b>	<b>SHI Number</b> <b>1271063</b>
<b>Other Names/s</b> i83	<b>Study Number</b> <b>CK13, 1270</b>
<b>Group Name</b>	<b>Assessed Significance</b> <b>Local</b>
<b>Location</b> 156 Burrawong Road Cumnock 2867     Cabonne	

<b>Owner</b>	<b>Statement of Significance</b>
<b>Images</b>	The woolshed, which was in use for over 120 years, is an excellent example of timber drop slab construction.
	
<b>Caption</b> 'Geneffe' - Homestead & Outbuildings, incl Woolshed	<b>Physical Description</b>
<b>Current Use</b> Outbuildings	Timber woolshed with gambrel end at one end. Slab built structure with horizontal drop slabs. Corrugated iron roof. Building Material: Timber, corrugated iron roof This is a most unique woolshed, built low to the ground on stumps. The weatherboard lockup wool storage room was a later addition. It is in fair order, although the guttering has been replaced. The old wood at the corners is beginning to fail. The shed is still in use.
<b>Former Use</b> Pastoral outbuildings	
<b>Item Type</b> Complex / Group	
<b>Group</b> Farming and Grazing	<b>Historical Notes</b> Corrugated iron roofed wool shed in timber horizontal slab construction located beside Burrawong Road and still in use (as late as August 2005). The homestead was first building constructed by John Young as part of the Burrawong Estate. Built 1884.
<b>Category</b> Woolshed/Shearing Shed	
<b>Years</b> 1884 <b>Circa</b> No	
<b>Designer</b>	
<b>Builder</b>	
<b>Physical Condition</b>	
<b>Modification Dates</b>	
<b>References</b>	
<b>Author</b> <b>Title</b> <b>Year</b>	
Joan Marriott     The Crossroads     1993	
National Trust of Australia (NSW)     National Trust of Australia (NSW)	
<b>Studies</b>	
<b>Author</b> <b>Title</b> <b>Year</b>	
Cabonne Shire Council     Cabonne Heritage Study     2003	
National Trust of Austr     National Trust Country Regist	
B Hickson     Cabonne Heritage Review     2010	


## State Heritage Inventory

Date: 7/05/2012     Date First Entered 09/10/1998     Date Updated: 17/04/2012     Data Entry Status: Basic     Page: 55



## Cabonne Heritage Inventory

<b>Item Name</b> Cumnock General Cemetery	<b>SHI Number</b> 1271023
<b>Other Names/s</b> i84	<b>Study Number</b> 1984
<b>Group Name</b> cemetery	<b>Assessed Significance</b> Local
<b>Location</b> Cemetery Road, off Banjo Paterson Way, 2km North of Cumnock Cabonne	

<b>Owner</b> Local Government	<b>Statement of Significance</b> The Cumnock General Cemetery is a modest rural cemetery with a range of monuments that provide evidence of changes in materials and styles over the past century including some notable examples of fine early 20th century craftsmanship. Located high on a rising hill in an attractive rural setting with scattered eucalyptus trees.												
<b>Images</b> 													
<b>Caption</b> Cumnock General Cemetery	<b>Physical Description</b> This cemetery is set on a rise about three kilometres northwest of Cumnock, and is surrounded by cultivated paddocks. The cemetery is divided in to denominations, each being fenced with its own gate on which the name is displayed in wrought iron. The fence is wire with metal/concrete/wooden posts. Stonemasons include Shakespeare of Wellington. Family names include Bruce, Murray, Burrell. At the centre of the cemetery is an attractive rotunda containing saeting. An interesting and broken monument is dedicated to Stewart Scles Mitchell in 1887 and is made of a multi coloured stone. The sign at the cemetery states it was dedicated 11 March 1881.												
<b>Current Use</b> Cemetery													
<b>Former Use</b> Cemetery													
<b>Item Type</b> Archaeological-Terrestrial <b>Group</b> Cemeteries and Burial Sites <b>Category</b> Cemetery/Graveyard/Burial Ground													
<b>Years</b> 1881 <b>Circa</b> No	<b>Historical Notes</b> The sign at the cemetery states it was dedicated 11 March 1881.												
<b>Designer</b>													
<b>Builder</b>													
<b>Physical Condition</b>													
<b>Modification Dates</b>													
<b>References</b>													
<table border="1" style="width: 100%; border-collapse: collapse;"> <thead> <tr> <th style="width: 20%;">Author</th> <th style="width: 60%;">Title</th> <th style="width: 20%;">Year</th> </tr> </thead> <tbody> <tr> <td>National Trust of Australia (NSW)</td> <td>National Trust of Australia (NSW)</td> <td></td> </tr> </tbody> </table>		Author	Title	Year	National Trust of Australia (NSW)	National Trust of Australia (NSW)							
Author	Title	Year											
National Trust of Australia (NSW)	National Trust of Australia (NSW)												
<b>Studies</b>													
<table border="1" style="width: 100%; border-collapse: collapse;"> <thead> <tr> <th style="width: 20%;">Author</th> <th style="width: 60%;">Title</th> <th style="width: 20%;">Year</th> </tr> </thead> <tbody> <tr> <td>National Trust of Austr</td> <td>National Trust Country Regist</td> <td></td> </tr> <tr> <td>Cabonne Shire Counc</td> <td>Cabonne Heritage Study</td> <td>2003</td> </tr> <tr> <td>B Hickson</td> <td>Cabonne Heritage Review</td> <td>2010</td> </tr> </tbody> </table>		Author	Title	Year	National Trust of Austr	National Trust Country Regist		Cabonne Shire Counc	Cabonne Heritage Study	2003	B Hickson	Cabonne Heritage Review	2010
Author		Title	Year										
National Trust of Austr		National Trust Country Regist											
Cabonne Shire Counc	Cabonne Heritage Study	2003											
B Hickson	Cabonne Heritage Review	2010											

## State Heritage Inventory

Date: 7/05/2012      Date First Entered 30/05/2001      Date Updated: 17/04/2012      Data Entry Status: Partial      Page: 34

## Cabonne Heritage Inventory

<b>Item Name</b> <b>House</b>	<b>SHI Number</b> <b>1271570</b>
<b>Other Names/s</b> i85	<b>Study Number</b> <b>CK18. 1270</b>
<b>Group Name</b>	<b>Assessed Significance</b> <b>Local</b>
<b>Location</b> 22 Keays Street, cnr Eurimbla Road Cumnock 2867     Cabonne	


<b>Owner</b> Private - Individual	<b>Statement of Significance</b> Interesting example of asymmetrical Victorian residence which was quite unusual for the period. It was quite a futuristic building for its time have many features that later became popular in the early 19th century.								
<b>Images</b> 									
<b>Caption</b> House in Keays Street.	<b>Physical Description</b> Victorian asymmetrical house now in painted brickwork, that was constructed in the 1880s. Roof form is gabled and follows the bay window in a gable. There is a side posted verandah with attractive brackets and front bay window; 2 tall brick chimneys.								
<b>Current Use</b> Residence									
<b>Former Use</b> Residence									
<b>Item Type</b> Built <b>Group</b> Residential buildings (private) <b>Category</b> House									
<b>Years</b> 1880 <b>Circa</b> Yes	<b>Historical Notes</b>								
<b>Designer</b>									
<b>Builder</b>									
<b>Physical Condition</b> good									
<b>Modification Dates</b>									
<b>References</b>									
<b>References</b> <table style="width: 100%; border-collapse: collapse;"><thead><tr><th style="text-align: left;">Author</th><th style="text-align: left;">Title</th><th style="text-align: left;">Year</th></tr></thead><tbody><tr><td>Joan Marriott</td><td>The Crossroads</td><td>1993</td></tr></tbody></table>		Author	Title	Year	Joan Marriott	The Crossroads	1993		
Author	Title	Year							
Joan Marriott	The Crossroads	1993							
<b>Studies</b>									
<b>Studies</b> <table style="width: 100%; border-collapse: collapse;"><thead><tr><th style="text-align: left;">Author</th><th style="text-align: left;">Title</th><th style="text-align: left;">Year</th></tr></thead><tbody><tr><td>Cabonne Shire Council</td><td>Cabonne Heritage Study</td><td>2003</td></tr><tr><td>B Hickson</td><td>Cabonne Heritage Review</td><td>2010</td></tr></tbody></table>	Author	Title	Year	Cabonne Shire Council	Cabonne Heritage Study	2003	B Hickson	Cabonne Heritage Review	2010
Author	Title	Year							
Cabonne Shire Council	Cabonne Heritage Study	2003							
B Hickson	Cabonne Heritage Review	2010							

## State Heritage Inventory

Date: 7/05/2012     Date First Entered: 23/11/2009     Date Updated: 17/04/2012     Data Entry Status: Basic     Page: 110

## Cabonne Heritage Inventory

<b>Item Name</b> <b>St. Matthews Anglican Church and Rectory</b>	<b>SHI Number</b> <b>1271566</b>
<b>Other Names/s</b> i86	<b>Study Number</b> <b>CK30 1270</b>
<b>Group Name</b>	<b>Assessed Significance</b> <b>Local</b>
<b>Location</b> 12-18 McLachlan Street Cumnock 2867     Cabonne	


<b>Owner</b> Religious Organisation	<b>Statement of Significance</b>  A site containing a church and residence (rectory) of different dates but probably dating from 1895 to the early 1900s (rectory) to 1986 (additional church porch). Unusual church form with bay shaped sanctuary area with high light windows instead of the usual large window. Excellent detail to Federation style rectory.								
<b>Images</b>  									
<b>Caption</b> St Matthews Anglican Church	<b>Physical Description</b>  An unusual church form in full brick withwith bay shaped sanctuary area with high light windows instead of the usual large window. A later addition entry porch added in 1986. Narrow windows in pairs, stained glass lead lite windows, inset steep sills, and high pitched galvanised iron clad roof. The rectory is early Federation in styling, in full brick, English garden wall bond, with hipped roof and small vented Dutch gables, in rough cast render. A small extension in hardiplank. Beautifully detailed verandah with pairs of timber posts.								
<b>Current Use</b> Church and rectory									
<b>Former Use</b> Church and rectory									
<b>Item Type</b> Built									
<b>Group</b> Religion									
<b>Category</b> Church	<b>Historical Notes</b>								
<b>Years</b> 1895     1986     Circa     No									
<b>Designer</b>									
<b>Builder</b>									
<b>Physical Condition</b> good generally									
<b>Modification Dates</b> entry porch added in 1986.									
<b>References</b>									
<table border="1" style="width: 100%; border-collapse: collapse;"> <thead> <tr> <th style="width: 15%;">Author</th> <th style="width: 60%;">Title</th> <th style="width: 25%;">Year</th> </tr> </thead> <tbody> <tr> <td>Joan Marriott</td> <td>The Crossroads</td> <td>1993</td> </tr> </tbody> </table>		Author	Title	Year	Joan Marriott	The Crossroads	1993		
Author	Title	Year							
Joan Marriott	The Crossroads	1993							
<b>Studies</b>									
<table border="1" style="width: 100%; border-collapse: collapse;"> <thead> <tr> <th style="width: 15%;">Author</th> <th style="width: 60%;">Title</th> <th style="width: 25%;">Year</th> </tr> </thead> <tbody> <tr> <td>Cabonne Shire Council</td> <td>Cabonne Heritage Study</td> <td>2003</td> </tr> <tr> <td>B Hickson</td> <td>Cabonne Heritage Review</td> <td>2010</td> </tr> </tbody> </table>		Author	Title	Year	Cabonne Shire Council	Cabonne Heritage Study	2003	B Hickson	Cabonne Heritage Review
Author	Title	Year							
Cabonne Shire Council	Cabonne Heritage Study	2003							
B Hickson	Cabonne Heritage Review	2010							

## State Heritage Inventory

Date: 7/05/2012     Date First Entered: 23/11/2009     Date Updated: 17/04/2012     Data Entry Status: Basic     Page: 107

## Cabonne Heritage Inventory

<b>Item Name</b> <b>Police Station</b>	<b>SHI Number</b> <b>1271068</b>
<b>Other Names/s</b> 187	<b>Study Number</b>
<b>Group Name</b> Obley Street Conservation Area	<b>Assessed Significance</b> <b>Local</b>
<b>Location</b> 21 MacLaughlin Street Cumnock 2857      Cabonne	

<b>Owner</b> State Government	<b>Statement of Significance</b> Excellent example of early 19th century police building complex. The police stations is an important symbols of the arrival of law and order in a community. This police station was a later addition to the town and is aesthetically a good example of a Federation era police station, court, lock-up and residence designed by the government architects.
<b>Images</b>  	
<b>Caption</b> Police Station	<b>Physical Description</b> Single storied full face brick building with asymmetrical façade. Hipped roof in corrugated iron with vented Dutch gables. Highlight windows at front, square in proportion with 3 lites above single lite, on rendered sill band. U shaped plan incorporates verandah and entrance in centre. Building probably accommodates all Law and order funcyions initially with police lock-up, residence, office and court house.
<b>Current Use</b>	<b>Historical Notes</b> Law and order in the form of police and courts came with the growth of settlemen; from the mid-19th Century. The police stations and courthouses were important symbols of the arrival of civilisation, and the success of the host communities. Many of these buildings still remain. Some of the police stations are still in use. All are of local heritage significance, but some because of their architecture, may have wider significance. Cumnock's court started 1894/189 and ceased on the 22/10/196
<b>Former Use</b>	
<b>Item Type</b> Built	
<b>Group</b> Law Enforcement	
<b>Category</b> Police station	
<b>Years</b> 1910 <b>Circa</b> Yes	
<b>Designer</b> Government architects office	
<b>Builder</b>	
<b>Physical Condition</b>	
<b>Modification Dates</b>	
<b>References</b>	
<b>Author</b> <b>Title</b> <b>Year</b> Rob McLachlan      Contextual history of Cabonne 2003	
<b>Studies</b>	
<b>Author</b> <b>Title</b> <b>Year</b> B Hickson              Cabonne Heritage Review      2010 Cabonne Shire Counc Cabonne Heritage Study      2003	

## State Heritage Inventory

## Cabonne Heritage Inventory

<b>Item Name</b> 'Burrawong' - Homestead	<b>SHI Number</b>	<b>1271065</b>
<b>Other Names/s</b> i88	<b>Study Number</b>	<b>1989</b>
<b>Group Name</b>	<b>Assessed Significance</b>	<b>Local</b>
<b>Location</b> 75 Merriburra Road Cumnock 2867	Cabonne	


<b>Owner</b>	<b>Statement of Significance</b>	
<b>Images</b>	John Young was a prominent architect and also had been a mayor of Sydney. He was building contractor for the Sydney GPO and St. Mary's Cathedral. He was involved in the establishment of the Sydney suburb of Annandale.	
<b>Current Use</b>	<b>Physical Description</b>	
<b>Former Use</b>	architect, Richards; builder, J. Young; four panelled doors	
<b>Item Type</b> Built	<b>Historical Notes</b> Later pastoralists include John Young (1827-1907), one time mayor of Sydney and a major building contractor from 1850s-90s. His construction projects includes St Patrick's Cathedral, Melbourne, and the Department of Land Building in Sydney. His early career included being a superintendent for the construction of London's Crystal Palace in 1851. In 1837, Young bought Burrawong, near Cumnock, where he built a substantial mansion for his daughter and, being a man of grand projects, developed the property to include a fruit cannery. One of the largest industrial employers in the area was the short lived Burrawong Jam Factory, which may have employed up to 100 workers. John Young was a strong supporter of workers' rights, and was involved in the Burrawong operation.	
<b>Group</b> Farming and Grazing		
<b>Category</b> Homestead Complex		
<b>Years</b> 1892 <b>Circa</b> Yes		
<b>Designer</b> Richards		
<b>Builder</b> Young, J		
<b>Physical Condition</b>		
<b>Modification Dates</b>		
<b>References</b>		
<b>Author</b> <b>Title</b> <b>Year</b>		
Marriott, Joan	The Story of Cumnock and its District	1965
National Trust of Australia (NSW)	National Trust of Australia (NSW)	
<b>Studies</b>		
<b>Author</b> <b>Title</b> <b>Year</b>		
National Trust of Austr	National Trust Country Regist	
Cabonne Shire Council	Cabonne Heritage Study	2003

## State Heritage Inventory

Date: 7/05/2012      Date First Entered 09/10/1998      Date Updated: 17/04/2012      Data Entry Status: Basic      Page: 57

## Cabonne Heritage Inventory

<b>Item Name</b> CWA Community Health Centre	<b>SHI Number</b> 1271563
<b>Other Names/s</b> i89	<b>Study Number</b> CK9, 1270
<b>Group Name</b> Obley Street Conservation Area	<b>Assessed Significance</b> Local
<b>Location</b> 42 Obley Street Cumnock 2867 <span style="float: right;">Cabonne</span>	


<b>Owner</b> Private - Community Group	<b>Statement of Significance</b> Representative example as to how the CWA works in a village centre towards the betterment of women. Children and families, plus providing a place for fellowship - more so in small communities such as this. A modest residential style building, double fronted brick and tile building, in a central main street location.	
<b>Images</b>  		
<b>Caption</b>	<b>Physical Description</b> A modest single storied double front brick building with hipped tiled roof. Very residential in appearance and set behind a masonry front fence. A plaque on the wall reads This stone was laid by Mrs. A Ewen , Nov. 1954', and is now the Cumnock Community Health Centre.	
<b>Current Use</b> Cumnock Community Health Centre.		
<b>Former Use</b> Country Women's Assoc.		
<b>Item Type</b> Conservation Area		
<b>Group</b> Health Services		
<b>Category</b> Hospital		
<b>Years</b> 1954    1955 <b>Circa</b> No		
<b>Designer</b> unknown		
<b>Builder</b>	<b>Historical Notes</b> The CWA Cumnock branch was formed in 1933. The CWA rented a room in the School of Arts building until the completion of the Baby Health centre in May 1955. This building contains the Community Health Centre and Craft Centre. The money to build it was donated by Bill Kenny.	
<b>Physical Condition</b>		
<b>Modification Dates</b>		
<b>References</b>		
<b>Author</b> <b>Title</b> <b>Year</b>		
CWA	Serving the Country: the History of the CWA	
Joan Marriott	The Crossroads	1993
<b>Studies</b>		
<b>Author</b> <b>Title</b> <b>Year</b>		
Cabonne Shire Council	Cabonne Heritage Study	2003
B Hickson	Cabonne Heritage Review	2010

## State Heritage Inventory

Date: 9/05/2012      Date First Entered 23/11/2009      Date Updated: 09/05/2012      Data Entry Status: Basic      Page: 1

## Cabonne Heritage Inventory

<b>Item Name</b> <b>Post Office (former)</b>	<b>SHI Number</b> <b>1271575</b>
<b>Other Names/s</b> i90	<b>Study Number</b> <b>CK23 1270</b>
<b>Group Name</b> Obley Street Conservation Area	<b>Assessed Significance</b> <b>Local</b>
<b>Location</b> 31-33 Obley Street Cumnock 2867	Cabonne


<b>Owner</b>	<b>Statement of Significance</b>  Important streetscape element in the main streetscape. An early Federation Post Office building and later telephone exchange. Typical public works design in face brick, tall federation double hung windows and façade treatment of front facing gable and signage 'Post Office Cumnock 2867'.
<b>Images</b>  	
<b>Caption</b>	<b>Physical Description</b>  Federation Post Office building and later telephone exchange with various additions. Typical public works design in face brick, tall federation double hung windows with upper panes divided into 9 lites. Corrugated iron clad roof, hipped generally with exposed rafters and façade treatment of front facing gable. Signage 'Post Office Cumnock 2867'. Partially in-filled verandahs. Adjacent to the current postal agency in Sparkes Store.
<b>Current Use</b> Residence	<b>Historical Notes</b>  Services first opened in 1873. Granting of a licence led to a change of town name from The Crossroads to Cumnock. The first post office in the town opened on 1 August 1879 and was replaced by a new building in 1901. A manual telephone exchange operated between 1911 and 1984. The telephone exchange employed 3 full time rostered operators, and a nightly caretaker operator. It closed in 1984. The closure of the manual local exchange was a social loss keenly felt by many.
<b>Former Use</b> Post Office and telegraph office	
<b>Item Type</b> Conservation Area	
<b>Group</b> Postal and Telecommunications	
<b>Category</b> Post Office	
<b>Years</b> 1901 <b>Circa</b> No	
<b>Designer</b>	
<b>Builder</b>	
<b>Physical Condition</b> Fair to good	
<b>Modification Dates</b> closed as PO in 1984	
<b>References</b>	
<b>Author</b> <b>Title</b> <b>Year</b>	
Joan Marriott                      The Crossroads                                      1993	
<b>Studies</b>	
<b>Author</b> <b>Title</b> <b>Year</b>	
Cabonne Shire Council    Cabonne Heritage Study                                      2003	
B Hickson                      Cabonne Heritage Review                                      2010	

## State Heritage Inventory

Date: 7/05/2012      Date First Entered 23/11/2009      Date Updated: 17/04/2012      Data Entry Status: Basic      Page: 111

## Cabonne Heritage Inventory

<b>Item Name</b> <b>CBC Bank and Residence (former)</b>	<b>SHI Number</b>	<b>1271066</b>
<b>Other Names/s</b> i91	<b>Study Number</b>	<b>1990</b>
<b>Group Name</b> Obley Street Conservation Area	<b>Assessed Significance</b>	<b>Local</b>
<b>Location</b> 35 Obley Street Cumnock 2867		


<b>Owner</b> Private - Individual	<b>Statement of Significance</b> An exceptionally elaborate and generous former bank building and residence. An important streetscape element in the main streetscape. One of the most impressive buildings in Cumnock displaying excellent Edwardian detailing with its face brick work, arches, attractively detailed verandah and a clock in the fanlight above the main street entry. Also retains a number of period outbuildings on the site.	
<b>Images</b> 		
<b>Caption</b> CBC Bank and Residence (former) from Obley Street	<b>Physical Description</b> 1906 Architectural Style: Edwardian. This former bank building and residence is impressive with excellent Edwardian detailing. Face brick work, hipped roof, metal scroll finials, and arches. Timber framed windows generally double hung. Attractively detailed verandah with posts set in pairs on half height masonry pillars. Above the main street entry its central arch contains a clock and glazed tiling above the entry doors, signed 'the Commercial Banking Company Sydney Limited' on a stucco rendered background. Also on the site the building retains a number of period outbuildings of carriage shed or stable, and wc/outhouse.	
<b>Current Use</b> residence		
<b>Former Use</b> bank Building and residence		
<b>Item Type</b> Conservation Area		
<b>Group</b> Commercial		
<b>Category</b> Bank		
<b>Years</b> 1906 <b>Circa</b> No		
<b>Designer</b> CBC bank architects		
<b>Builder</b>	<b>Historical Notes</b> Designed and constructed as CBC bank and residence in 1908. Became private residence in the late 1960s.	
<b>Physical Condition</b> fair		
<b>Modification Dates</b>		
<b>References</b>		
<b>Author</b> <b>Title</b> <b>Year</b>		
National Trust of Australia (NSW)	National Trust of Australia (NSW)	
<b>Studies</b>		
<b>Author</b> <b>Title</b> <b>Year</b>		
National Trust of Austr	National Trust Country Regist	
Cabonne Shire Council	Cabonne Heritage Study	2003
B Hickson	Cabonne Heritage Review	2010

### State Heritage Inventory



## Cabonne Heritage Inventory

<b>Item Name</b> <b>Royal Hotel</b>	<b>SHI Number</b> <b>1271578</b>
<b>Other Names/s</b> i92, Bchay's Royal Hotel	<b>Study Number</b> <b>CK26, 1270</b>
<b>Group Name</b> Obley Street Conservation Area	<b>Assessed Significance</b> <b>Local</b>
<b>Location</b> 38 Obley Street, cnr McLachlan Street Cumnock 2867      Cabonne	


<b>Owner</b> Private - Individual	<b>Statement of Significance</b>  Prominent Federation style corner hotel, two storied with good original detailing including a two storied timber framed verandah, upper floor French doors and coloured glazing to double hung timber framed windows. Adjoining commercial shops which are a later addition, facing MacLaughlin Street, included long time barber shop.								
<b>Images</b>  									
<b>Caption</b> Royal Hotel	<b>Physical Description</b>  Two storey, painted brick building set on corner, addresses a prominent location on the entrance to the business section of Obley Street, Cumnock. The hotels' name 'Bohay' is signed on the parapet, with the date 1914. The wrap around two storied posted verandah facing the north and east sides has timber posts, brackets and lattice fretwork between posts. A smaller single storey wing on the western side form a commercail addition. On the upper floor original French doors lead to the verandah.								
<b>Current Use</b> Hotel									
<b>Former Use</b> Hotel with accommodation									
<b>Item Type</b> Built									
<b>Group</b> Recreation and Entertainment									
<b>Category</b> Other - Recreation & Entertainment	<b>Historical Notes</b>  Prominent location at southern entry into the village, opposite the former Amaroo Council Chambers. Marriott's detailed history of Cumnock's businesses, closing one by one, is an especially sad but all too common tale repeated throughout Cabonne. For her, the closing up in 1976 of Mick Rigney's barbershop in Cumnock's Royal Hotel, after 60 years of barbering, is more than just the retirement of the local barber								
<b>Years</b> 1914 <b>Circa</b> No									
<b>Designer</b> unknown									
<b>Builder</b>									
<b>Physical Condition</b> fair to poor.									
<b>Modification Dates</b> Under awning infilled.									
<b>References</b>									
<table border="1" style="width: 100%; border-collapse: collapse;"> <thead> <tr> <th>Author</th> <th>Title</th> <th>Year</th> </tr> </thead> <tbody> <tr> <td>Joan Marriott</td> <td>The Crossroads</td> <td>1993</td> </tr> </tbody> </table>		Author	Title	Year	Joan Marriott	The Crossroads	1993		
Author	Title	Year							
Joan Marriott	The Crossroads	1993							
<b>Studies</b>									
<table border="1" style="width: 100%; border-collapse: collapse;"> <thead> <tr> <th>Author</th> <th>Title</th> <th>Year</th> </tr> </thead> <tbody> <tr> <td>Cabonne Shire Council</td> <td>Cabonne Heritage Study</td> <td>2003</td> </tr> <tr> <td>B Hickson</td> <td>Cabonne Heritage Review</td> <td>2010</td> </tr> </tbody> </table>		Author	Title	Year	Cabonne Shire Council	Cabonne Heritage Study	2003	B Hickson	Cabonne Heritage Review
Author	Title	Year							
Cabonne Shire Council	Cabonne Heritage Study	2003							
B Hickson	Cabonne Heritage Review	2010							

### State Heritage Inventory

Date: 7/05/2012      Date First Entered 23/11/2009      Date Updated: 17/04/2012      Data Entry Status: Basic      Page: 113

## Cabonne Heritage Inventory

<b>Item Name</b> Courthouse (former) part of Cumnock 'Historic Village'	<b>SHI Number</b> 1271565
<b>Other Names/s</b> i93, Cumnock Art Gallery, café	<b>Study Number</b> CK11, 1270
<b>Group Name</b> Obley Street Conservation Area	
<b>Location</b> 37 Obley Street Cumnock 2867 Cabonne	<b>Assessed Significance</b> Local


<b>Owner</b> Private - Individual	<b>Statement of Significance</b> Reportedly the oldest building in town. Long simple Georgian appearance to the main building running parallel to Obley Street with a gable ended roof and café projecting towards street on one end. This mid Victorian building contributes well to the main street.								
<b>Images</b> 									
<b>Caption</b> Courthouse (former) part of Cumnock 'Historic Village' from Obley Street	<b>Physical Description</b> Single storey painted brick structure with hipped roof form, parallel to Obley street. Secondary ridge projects towards Obley street forawrd of the main building and contains a café. Separately supported verandahs on timber posts with high stirrups. 3 chimneys. Original cottage contains 4 rooms. Mid-Victorian symmetrical design facing Obley Street, with side boundary to Black Street. Detached structure to rear - original kitchen/cell block, whose chimney straddles the Black Street boundary.								
<b>Current Use</b> House and café									
<b>Former Use</b> Courthouse and residence									
<b>Item Type</b> Conservation Area <b>Group</b> Law Enforcement <b>Category</b> Courthouse									
<b>Years</b> 1870 Circa Yes <b>Designer</b> unknown	<b>Historical Notes</b> The house, exhibiting mid Victorian styling, was adapted as courtroom, and later incorporated the first police station. The c.1900 shop was built by Joe Learmonth as a butchery.								
<b>Builder</b>									
<b>Physical Condition</b> fair to good									
<b>Modification Dates</b> shop added in 1900 as a butcher shop									
<b>References</b>									
<table border="1" style="width: 100%; border-collapse: collapse;"> <thead> <tr> <th>Author</th> <th>Title</th> <th>Year</th> </tr> </thead> <tbody> <tr> <td>Joan Marriott</td> <td>The Crossroads</td> <td>1993</td> </tr> <tr> <td>John Morris</td> <td>National Trust, Sydney</td> <td></td> </tr> </tbody> </table>	Author	Title	Year	Joan Marriott	The Crossroads	1993	John Morris	National Trust, Sydney	
Author	Title	Year							
Joan Marriott	The Crossroads	1993							
John Morris	National Trust, Sydney								
<b>Studies</b>									
<table border="1" style="width: 100%; border-collapse: collapse;"> <thead> <tr> <th>Author</th> <th>Title</th> <th>Year</th> </tr> </thead> <tbody> <tr> <td>Cabonne Shire Counc</td> <td>Cabonne Heritage Study</td> <td>2003</td> </tr> </tbody> </table>	Author	Title	Year	Cabonne Shire Counc	Cabonne Heritage Study	2003			
Author	Title	Year							
Cabonne Shire Counc	Cabonne Heritage Study	2003							

## State Heritage Inventory

Date: 7/05/2012      Date First Entered 23/11/2009      Date Updated: 17/04/2012      Data Entry Status: Basic      Page: 106

## Cabonne Heritage Inventory


<b>Item Name</b> <b>Amaroo Shire Council Chambers (former)</b>	<b>SHI Number</b>	<b>1271558</b>
<b>Other Names/s</b> i94	<b>Study Number</b>	<b>CK1 1270</b>
<b>Group Name</b> Obley Street Conservation Area	<b>Assessed Significance</b>	<b>Local</b>
<b>Location</b> 38 Obley Street, cnr McLachlan Street Cumnock 2867	Cabonne	

<b>Owner</b>	<b>Statement of Significance</b>	
<b>Images</b>	An important former council building with an imposing façade set out to address this prominent street corner, making this a landmark building in the community. Its tall clock tower and striking brickwork detailing are a high quality design building contributing to the streetscape, and townscape of Cumnock. The building is situated in a well maintained garden behind a picket fence. A row of mature Kurrajong trees just inside its boundary probably date back to its use as a council chambers.	
		
<b>Caption</b>	<b>Physical Description</b>	
<b>Current Use</b> Amaroo Shire Chambers	Full brick building located on a prominent street corner and addressing that corner with an angled front entry plan while the main plan is parallel to the street. The foundation stone is dated 11/11/11. It was constructed in 1911 with a hipped corrugated iron roof. On the Eastern side, the road junction, on the front, is a 10 metre high square clock tower over the entry, with a large double door at ground level, with a simple 6 paned fanlight. The brown coloured bricks with wall and cornice details add interest to the exterior of the building. Windows are generally tall and slim in proportion, double hung, with fanlights over. The building is situated in a well maintained garden behind a picket fence. A row of six mature Kurrajong trees just inside its boundary probably date back to its use as a council chambers.	
<b>Former Use</b>		
<b>Item Type</b> Conservation Area	<b>Historical Notes</b> This was the shire chambers for the Amaroo Shire Council, which ceased to exist in 1951 when it was amalgamated with Molong Shire. Legislation in 1906 brought the remaining areas of present day Cabonne under shire council administration. The elected councils took office in early 1907. Three shires were formed in the Cabonne area, excluding the Municipality of Molong: Amaroo, Boree and Canobolas. Shires were formed similarly elsewhere in the state. In 1951, Molong Municipality and Amaroo Shire amalgamated to form Molong Shire. Headquarters for the shire were located in Molong. Previously Amaroo Shire Council offices were in Cumnock.	
<b>Group</b> Government and Administration		
<b>Category</b> Council Chambers		
<b>Years</b> 1911         Circa     Yes		
<b>Designer</b>		
<b>Builder</b>		
<b>Physical Condition</b> very good		
<b>Modification Dates</b> Was used as the Amaroo Shire until amalgamation with Molong in 1951.		
<b>References</b>		
<b>Author</b> <b>Title</b> <b>Year</b>		
Joan Marriott	The Crossroads	1993
John Morris	National Trust Sydney	
<b>Studies</b>		
<b>Author</b> <b>Title</b> <b>Year</b>		
Cabonne Shire Council	Cabonne Heritage Study	2003
B Hickson	Cabonne Heritage Review	2010

## State Heritage Inventory

## Cabonne Heritage Inventory


<b>Item Name</b> Hogan's Bakery (former)	<b>SHI Number</b> 1271584
<b>Other Names/s</b> 195	<b>Study Number</b> CK33, 1270
<b>Group Name</b> Obley Street Conservation Area	
<b>Location</b> 45 Obley Street Cumnock 2867 Cabonne	<b>Assessed Significance</b> Local

<b>Owner</b> Private - Individual	<b>Statement of Significance</b>
<b>Images</b>	Early village bakery (former) building. Modest and typical styled shop front with timber parapet over verandah façade. Contributes well to streetscape. Associated with Bakers for almost 40 years. The original sign is just discernible. Associated with Hogan Family who lived behind the shop.
	
<b>Caption</b> Hogan's Bakery (former), Obley Street elevation	<b>Physical Description</b>
<b>Current Use</b> residence	Early village bakery (former) building. Single storied and modest timber construction, typical styled shop front with timber parapet over verandah on façade. The original sign BAKER is just discernible on the timber parapet. Entrance door to one side led to residence. Shop front window and baker shop door on other side. Window with 6 lites. Verandah straight iron supported on 3 posts.
<b>Former Use</b> residence and bakery	
<b>Item Type</b> Built	
<b>Group</b> Commercial	<b>Historical Notes</b> E.J Hogan started the business in 1938, baking bread behind the shop purchased from the Davis family. Employed Ron Gunn to bake bread, pies etc in wood-fired ovens (separate building to the rear of the shop). The Hogans lived in the cottage next to the shop. Frances (wife) continued the business after Hogan died in 1958, but sold to C & D Dombain in 1961. Dombain installed oil-fired ovens in 1965 and then sold the bakery in 1974. Shop purchased by Brian May of Gosford who did not bake bread but delivered bread to the shop and sold it daily. Bakery closed within months.
<b>Category</b> Bakery	
<b>Years</b> 1938 <b>Circa</b> No	
<b>Designer</b>	
<b>Builder</b>	
<b>Physical Condition</b> fair	
<b>Modification Dates</b> Bakery closed in c. 1974	
<b>References</b>	
<b>Author</b> <b>Title</b> <b>Year</b>	
Joan Marriott      The Crossroads      1993	
<b>Studies</b>	
<b>Author</b> <b>Title</b> <b>Year</b>	
Cabonne Shire Council      Cabonne Heritage Study      2003	
B Hickson      Cabonne Heritage Review      2010	

## State Heritage Inventory

## Cabonne Heritage Inventory

<b>Item Name</b> <b>Cumnock Railway Station Group</b>	<b>SHI Number</b> <b>1271130</b>
<b>Other Names/s</b> i96	<b>Study Number</b> <b>SRA358</b>
<b>Group Name</b>	
<b>Location</b> Railway Avenue Cumnock 2867      Cabonne	<b>Assessed Significance</b> <b>Local</b>

<b>Owner</b> State Government	<b>Statement of Significance</b>  Cumnock is an excellent example of a pre-cast concrete island station building erected at the height of the use of that material and is a rare example of an island platform structure built in the country. It is a good example of a passing station at a small location on one of the later constructed lines which was not built to pioneer standards, but as a relief main line to the route via Wellington.
<b>Images</b>  	
<b>Caption</b> Cumnock Railway Station Group, station and silos.	<b>Physical Description</b>  The building is unusual due to its concrete slab construction, with diamond pattern asbestos roof shingles. Twin awnings over station on both sides of the structure, and location on an island platform. A loading bank remains but the goods shed, crane and station footbridge once in existence have been removed.  Building types: station building - type 11, island station building pre-cast concrete, 1925 . Platform faces - pre-cast concrete, 1925
<b>Current Use</b> Railway complex	
<b>Former Use</b> Railway complex	
<b>Item Type</b> Built <b>Group</b> Transport - Rail <b>Category</b> Railway Platform/ Station	
<b>Years</b> 1925 <b>Circa</b> No	<b>Historical Notes</b>  The railway station at Cumnock opened in January 1925 and is now mothballed (passenger service ceased in 1974 and freight services in the late 1980s). The railway supported a consolidation of Cabonne's demographic and economic development in the early 20th century. Agricultural products, ranging from wheat to lucerne to fruit, as well as new products such as marble, could now be cost effectively sent to market. The area's embryonic manufacturing industries, however, found the railways did not always advantage their products. That the area was able to yield and support communities is reflected in the number of flour mills within the whole of Cabonne. There are silos to be found along the rail lines at Canowindra, Molong, Yeoval, and here at Cumnock. (R. McLachlan)
<b>Designer</b>	
<b>Builder</b>	
<b>Physical Condition</b> poor condition	
<b>Modification Dates</b>	
<b>References</b>	
<b>Author</b> <b>Title</b> <b>Year</b> R. McLachlan      Contextual History of Cabonne      2003	
<b>Studies</b>	
<b>Author</b> <b>Title</b> <b>Year</b> State Rail Authority    State Rail Authority Heritage    1999 Cabonne Shire Council    Cabonne Heritage Study      2003 B Hickson                Cabonne Heritage Review      2010	

### State Heritage Inventory

## Cabonne Heritage Inventory

<b>Item Name</b> <b>Methodist Church (former)</b>	<b>SHI Number</b> <b>1270014</b>
<b>Other Names/s</b> 197 Methodist Church	<b>Study Number</b> <b>2297</b>
<b>Group Name</b>	<b>Assessed Significance</b> <b>Local</b>
<b>Location</b> 8 Byng Road East Guyong 2798      Cabonne	

<b>Owner</b>	<b>Statement of Significance</b>	
<b>Images</b>	Early bluestone church constructed in 1875, important visually.	
<b>Current Use</b>	<b>Physical Description</b>	
<b>Former Use</b> Church - methodist	Bluestone with sandstone dressings, gabled galvanised iron roof set close to the highway.	
<b>Item Type</b> Built		
<b>Group</b> Religion		
<b>Category</b> Church		
<b>Years</b> 1875                  Circa No		
<b>Designer</b>	<b>Historical Notes</b>	
<b>Builder</b>		
<b>Physical Condition</b>		
<b>Modification Dates</b>		
<b>References</b>		
<b>Author</b> <b>Title</b> <b>Year</b>		
National Trust of Australia (NSW)	National Trust of Australia (NSW)	
<b>Studies</b>		
<b>Author</b> <b>Title</b> <b>Year</b>		
National Trust of Austr	National Trust Country Regist	
Cabonne Shire Council	Cabonne Heritage Study	2003

## State Heritage Inventory

Date: 7/05/2012      Date First Entered 06/06/1997      Date Updated: 17/04/2012      Data Entry Status: Basic      Page: 5

## Cabonne Heritage Inventory

<b>Item Name</b> Hillview - Homestead and outbuildings	<b>SHI Number</b> 1271076
<b>Other Names/s</b> 198	<b>Study Number</b> 2295
<b>Group Name</b>	<b>Assessed Significance</b> Local
<b>Location</b> 470 Byng Road East Guyong 2798 Cabonne	

<b>Owner</b>	<b>Statement of Significance</b>
<b>Images</b>	A good example of small homestead, in a commanding position overlooking the highway, now in the hands of an interested owner - former president of Genealogical Society. Good slab barn used as a shearing shed. Curtilage should include this and slope down to the road.
<b>Current Use</b>	<b>Physical Description</b>
<b>Former Use</b>	Bluestone cottage with sandstone quoins built 1875 by William Thomas, great grandfather of the present owner who settled at Byng in 1850. The mason was John Rule who built the nearby Guyong Church. The house is of the typical vernacular style with 12 paned windows, four panelled doors, one good plain mantel. Some ceilings are ripple iron, some tongue and groove. An earlier slab cottage, now sheathed in iron and lined tongue and groove, is still in use as a kitchen and laundry. Apart from the replacement of singles with the inappropriate Marseilles tiles, the cottage is original. Building Material: Stone, tile roof
<b>Item Type</b> Complex / Group	
<b>Group</b> Farming and Grazing	
<b>Category</b> Homestead Complex	
<b>Years</b> 1875 <b>Circa</b> No	
<b>Designer</b>	<b>Historical Notes</b>
<b>Builder</b> John Rule (mason)	
<b>Physical Condition</b>	
<b>Modification Dates</b>	
<b>References</b>	
<b>Author</b> Webb, J	<b>Title</b> National Trust of Australia (NSW)
	<b>Year</b>
<b>Studies</b>	
<b>Author</b> National Trust of Austr	<b>Title</b> National Trust Country Regist
	<b>Year</b>

## State Heritage Inventory

Date: 7/05/2012      Date First Entered 09/10/1998      Date Updated: 17/04/2012      Data Entry Status: Basic      Page: 66

## Cabonne Heritage Inventory

<b>Item Name</b> Church of England Cemetery	<b>SHI Number</b> 1271074
<b>Other Names/s</b> 199 Church of England, Anglican Cemetery	<b>Study Number</b> 2293,2294
<b>Group Name</b>	<b>Assessed Significance</b> Local
<b>Location</b> 3342 Mitchell Highway East Guyong 2798 Cabonne	

<b>Owner</b>	<b>Statement of Significance</b> The Holy Trinity Anglican Cemetery, East Guyong, is an important remnant of the first site of Guyong, established before the main settlement moved to West Guyong. The plantings in the cemetery, particularly the large trees and hawthorn hedge provide a clear indication of the original cemetery has a strong visual link with its nearby church and with the surrounding areas by virtue of its elevated site and panoramic views.
<b>Images</b>	
<b>Current Use</b>	<b>Physical Description</b> Guyong is the place name which covers East and West Guyong along the Mitchell Highway. The present highway became the main Bathurst Road in 1862 and these hamlets grew as a consequence. The Holy Trinity Anglican Church, East Guyong was built in 1871 of local bluestone, with sandstone quoins and dressings. 1871, bluestone rubble, sandstone dressings, galvanised iron roof, porch breaks forward of wall in thickness, four quatrefoils for window with two lancets Building Material: Bluestone rubble, sandstone, galvanised iron roof. The cemetery occupies a fenced area, 40m SE of the churchyard. The cemetery is fenced with a post and barbed wire fence within a hawthorn hedge. From within the cemetery there are panoramic views of green fields to the northwest and to the south. The entrance is marked by two cypress trees and pickets which appear to be remnants of a previous fence or gateway. Four large stone pines in the centre of the cemetery, from an axis with the cypress and are the most dominant feature. Numerous remnant plantings of bulbs (iris, ixia) and roses are evident as are seedling acacia, kangaroo grass and kurrajong. The cemetery features a large range of monuments, very many of which are of white marble. The most elegant is a white marble gothic stele with columns, cusps dove and flower surmount to John Frape 29.9.1920 and his wife Maria (6.3.1926). The earliest burial dedicated on August 15th, 1871. The site features two unusual concrete pedestals with a large white marble block. Other monuments are mostly twentieth century dark
<b>Former Use</b>	
<b>Item Type</b> Archaeological-Terrestrial	<b>Historical Notes</b>
<b>Group</b> Cemeteries and Burial Sites	
<b>Category</b> Cemetery/Graveyard/Burial Ground	
<b>Years</b> 1871 Circa No	
<b>Designer</b>	
<b>Builder</b>	
<b>Physical Condition</b>	
<b>Modification Dates</b>	
<b>References</b>	
<b>Studies</b>	

## State Heritage Inventory

Date: 7/05/2012 Date First Entered 09/10/1998 Date Updated: 17/04/2012 Data Entry Status: Basic Page: 64



# Cabonne Heritage Inventory

<b>Item Name</b> East Guyong School (former)	<b>SHI Number</b> 1271962
<b>Other Names/s</b> 1100	
<b>Group Name</b>	
<b>Location</b> Fenton East Guyong 2800 Cabonne	<b>Assessed Significance</b>

<b>Owner</b>	<b>Statement of Significance</b> Intact example of small local weatherboard school building. Located in a rural setting.
<b>Images</b>	
<b>Current Use</b>	<b>Physical Description</b>
<b>Former Use</b> School	
<b>Item Type</b> Built <b>Group</b> Education <b>Category</b> School - State (public)	
<b>Years</b> Circa No	<b>Historical Notes</b>
<b>Designer</b>	
<b>Builder</b>	
<b>Physical Condition</b>	
<b>Modification Dates</b>	
<b>References</b>	
<b>Studies</b>	

## State Heritage Inventory

This report was produced using the Heritage Database Software provided by the Heritage Branch, NSW Department of Planning.

# Cabonne Heritage Inventory

<b>Item Name</b> <b>East Guyong School residence (former)</b>	<b>SHI Number</b> <b>1271963</b>
<b>Other Names/s</b> i101	
<b>Group Name</b>	
<b>Location</b> 6 Fenton Road East Guyong 2800                                  Cabonne	<b>Assessed Significance</b>

**Owner**

**Statement of Significance**  
Blue stone late Victorian era cottage - former school residence.

**Images**

**Physical Description**

**Current Use**

**Former Use**

**Item Type**       Built  
**Group**            Education  
**Category**        Staff housing

**Years**                                  **Circa**    **No**

**Designer**

**Builder**

**Physical Condition**

**Modification Dates**

**Historical Notes**

**References**

**Studies**

## State Heritage Inventory

## Cabonne Heritage Inventory

<b>Item Name</b> <b>Godolphin: Homestead, Barn and Private Cemetery</b>	<b>SHI Number</b>	<b>1271011</b>
<b>Other Names/s</b> 1102	<b>Study Number</b>	<b>GY1 1270</b>
<b>Group Name</b>	<b>Assessed Significance</b>	<b>Local</b>
<b>Location</b> 368 Gordon Road East Guyong 2798	Cabonne	

<b>Owner</b>	<b>Statement of Significance</b>  This small cemetery on the 'Godolphin' property, for Cornish settler families, is characterised by pines and other imported trees and is set among rolling hills. It is notable for some unusual materials and styles along with other monuments more typical of society's attitudes and tastes over more than a century. Monuments include a large granite boulder with a bronze plaque and a handsome wrought steel surround with unusual alloy finials.											
<b>Images</b>												
<b>Current Use</b>	<b>Physical Description</b>  The private cemetery on 'Godolphin' is situated on a hill, planted with mature pine trees, 250 metres southwest of the main homestead complex. The cemetery is square in shape with dimensions of about 30 x 30 metres and is enclosed by a timber, star post, wire mesh and barbed wire fence. Entry is via a timber and mesh gate in the northeast corner. The boundaries of the cemetery are planted with hawthorn hedge. Other plantings include cypress, cedar, wild olive, and deciduous species. The views from the cemetery are of rural rolling hills. Of the 17 graves eleven have slab monuments and are positioned in two rows in the southwest corner. A granite boulder with a brass plaque and a concrete slab monument are situated in the middle of the western end of the cemetery. Four marble monuments are situated across the northern end of the cemetery. No grave plantings were evident. The home is a bungalow of interwar vintage and there is a stone rubble barn established circa 1860.											
<b>Former Use</b>												
<b>Item Type</b> Archaeological-Terrestrial <b>Group</b> Cemeteries and Burial Sites <b>Category</b> Cemetery/Graveyard/Burial Ground												
<b>Years</b> 1860      1890 <b>Circa</b> No	<b>Historical Notes</b>  The small private cemetery on site contains the remains of early Cornish settlers, interred between 1860 and 1880. The home is a bungalow of interwar vintage and there is a stone rubble barn established circa 1860.											
<b>Designer</b>												
<b>Builder</b>												
<b>Physical Condition</b>												
<b>Modification Dates</b>												
<b>References</b>												
<table style="width: 100%; border-collapse: collapse;"> <thead> <tr> <th style="width: 20%;">Author</th> <th style="width: 60%;">Title</th> <th style="width: 20%;">Year</th> </tr> </thead> <tbody> <tr> <td>Gibbons G, Squires</td> <td>National Trust of Australia</td> <td></td> </tr> <tr> <td>L, Craswell M, Lavelle</td> <td>(NSW)</td> <td></td> </tr> <tr> <td>S</td> <td></td> <td></td> </tr> </tbody> </table>		Author	Title	Year	Gibbons G, Squires	National Trust of Australia		L, Craswell M, Lavelle	(NSW)		S	
Author	Title	Year										
Gibbons G, Squires	National Trust of Australia											
L, Craswell M, Lavelle	(NSW)											
S												
<b>Studies</b>												
<table style="width: 100%; border-collapse: collapse;"> <thead> <tr> <th style="width: 20%;">Author</th> <th style="width: 60%;">Title</th> <th style="width: 20%;">Year</th> </tr> </thead> <tbody> <tr> <td>Cabonne Shire Council</td> <td>Cabonne Heritage Study</td> <td>2003</td> </tr> <tr> <td>National Trust of Austr</td> <td>National Trust Country Regist</td> <td></td> </tr> </tbody> </table>		Author	Title	Year	Cabonne Shire Council	Cabonne Heritage Study	2003	National Trust of Austr	National Trust Country Regist			
Author	Title	Year										
Cabonne Shire Council	Cabonne Heritage Study	2003										
National Trust of Austr	National Trust Country Regist											

### State Heritage Inventory

Date: 7/05/2012
Date First Entered 26/04/2001
Date Updated: 17/04/2012
Data Entry Status: Partial
Page: 28

## Cabonne Heritage Inventory

<b>Item Name</b> <b>Church of England Rectory (former) - Quinton Residence</b>	<b>SHI Number</b> <b>1271073</b>
<b>Other Names/s</b> i103 Former Anglican Rectory	<b>Study Number</b> <b>2292</b>
<b>Group Name</b>	<b>Assessed Significance</b> <b>Local</b>
<b>Location</b> 3342 Mitchell Highway East Guyong 2798      Cabonne	

<b>Owner</b>	<b>Statement of Significance</b>  This property has been acquired by the Growth Centre Corporation and the former rectory is one of the most important buildings in the proposed new town area, being a well designed and pleasing example of its type.								
<b>Images</b>									
<b>Current Use</b>	<b>Physical Description</b>  Charming two storey former rectory of Gothic Revival style and bluestone construction with sandstone quoins, built 1875. Good decorative barge boards and most joinery original with 6 pane double hung window sashes and 4 panel doors. Roof of pitched gable form, hipped to front verandah and sheeted corrugated iron. Listing includes house and immediate surrounding are with mature trees, excluding fibro additions a the rear. Architectural Style: Gothic Revival. Building Material: Bluestone, sandstone								
<b>Former Use</b>									
<b>Item Type</b> Built <b>Group</b> Religion <b>Category</b> Presbytery/Rectory/ Vicarage/Mans									
<b>Years</b> 1875                      Circa    No <b>Designer</b> <b>Builder</b> <b>Physical Condition</b> Condition is generally good. <b>Modification Dates</b>	<b>Historical Notes</b>								
<b>References</b> <table style="width: 100%; border-collapse: collapse;"><thead><tr><th style="text-align: left;">Author</th><th style="text-align: left;">Title</th><th style="text-align: left;">Year</th></tr></thead><tbody><tr><td>Higgin, S &amp; Webb, J</td><td>National Trust of Australia (NSW)</td><td></td></tr></tbody></table>		Author	Title	Year	Higgin, S & Webb, J	National Trust of Australia (NSW)			
Author		Title	Year						
Higgin, S & Webb, J	National Trust of Australia (NSW)								
<b>Studies</b> <table style="width: 100%; border-collapse: collapse;"><thead><tr><th style="text-align: left;">Author</th><th style="text-align: left;">Title</th><th style="text-align: left;">Year</th></tr></thead><tbody><tr><td>National Trust of Austr</td><td>National Trust Country Regist</td><td></td></tr><tr><td>Cabonne Shire Counc</td><td>Cabonne Heritage Study</td><td>2003</td></tr></tbody></table>	Author	Title	Year	National Trust of Austr	National Trust Country Regist		Cabonne Shire Counc	Cabonne Heritage Study	2003
Author	Title	Year							
National Trust of Austr	National Trust Country Regist								
Cabonne Shire Counc	Cabonne Heritage Study	2003							

## State Heritage Inventory

Date: 7/05/2012      Date First Entered 09/10/1998      Date Updated: 17/04/2012      Data Entry Status: Basic      Page: 63

## Cabonne Heritage Inventory


<b>Item Name</b> <b>Woodville - Homestead</b>	<b>SHI Number</b> <b>1270041</b>
<b>Other Names/s</b> i104	<b>Study Number</b>
<b>Group Name</b>	<b>Assessed Significance</b> <b>Local</b>
<b>Location</b> 40 Cockatoo Lane Emu Swamp 2800     Cabonne	

<b>Owner</b> Private - Individual	<b>Statement of Significance</b>
<b>Images</b>	
<b>Current Use</b>	<b>Physical Description</b>
<b>Former Use</b> homestead	
<b>Item Type</b> Built	
<b>Group</b> Residential buildings (private) <b>Category</b> Homestead building	
<b>Years</b> Circa     No	<b>Historical Notes</b>
<b>Designer</b>	
<b>Builder</b>	
<b>Physical Condition</b>	
<b>Modification Dates</b>	
<b>References</b>	
<b>Studies</b>	
<b>Author</b> <b>Title</b> <b>Year</b> Cabonne Shire Council Cabonne Heritage Study     2003	

## State Heritage Inventory

## Cabonne Heritage Inventory

<b>Item Name</b> <b>Masonic Lodge (former)</b>	SHI Number <b>1271644</b>
<b>Other Names/s</b> i105, Lodge Evans	Study Number <b>EA17 1270</b>
<b>Group Name</b>	
<b>Location</b> Barrack Street Eugowra 2806	Cabonne
	Assessed Significance <b>Local</b>


<b>Owner</b>	<b>Statement of Significance</b> One of the few remaining Masonic Lodges in Cabonne, constructed in 1927 with typical entry livery, but unusually located on side elevation. Locally distinctive within the landscape.									
<b>Images</b> <div style="text-align: center;"></div>										
<b>Caption</b> Masonic Hall	<b>Physical Description</b> Masonic symbols above the door.Five bay tall masonry building with highlight windows each bay and white painted façade. Last bay forms masonic entrance with parapet and quoining and small gabel end roof porch over door.									
<b>Current Use</b> Masonic hall										
<b>Former Use</b> Masonic hall										
<b>Item Type</b> Built										
<b>Group</b> Community Facilities										
<b>Category</b> Hall Masonic										
<b>Years</b> 1926                    Circa No										
<b>Designer</b> Mr J. Matheson										
<b>Builder</b>	<b>Historical Notes</b> The structure was opened and dedicated in 1927, on a site purchased for 50 pounds. The building was primarily designed by a Mr J. Matheson. The building is dated 1926. Freemasons had previously met at the Presbyterian Church. The foundation members included: BHG. Adams, G.J. Noble, R.H. Herbert, N.G. McMillan, C.J. Lang, F.E. Hill, H.J. Herbert, A.F. Herbert, A. Fletcher, W.H. Hull, Jippa Matheson. It is still active.									
<b>Physical Condition</b>										
<b>Modification Dates</b>										
<b>References</b>										
<table style="width: 100%; border-collapse: collapse;"><thead><tr><th style="width: 15%;">Author</th><th style="width: 65%;">Title</th><th style="width: 20%;">Year</th></tr></thead><tbody><tr><td>Banham, Bill</td><td>Eugowra; Its History and Development</td><td>1994</td></tr></tbody></table>	Author	Title	Year	Banham, Bill	Eugowra; Its History and Development	1994				
Author	Title	Year								
Banham, Bill	Eugowra; Its History and Development	1994								
<b>Studies</b>										
<table style="width: 100%; border-collapse: collapse;"><thead><tr><th style="width: 15%;">Author</th><th style="width: 65%;">Title</th><th style="width: 20%;">Year</th></tr></thead><tbody><tr><td>Cabonne Shire Council</td><td>Cabonne Heritage Study</td><td>2003</td></tr><tr><td>B Hickson</td><td>Cabonne Heritage Review</td><td>2010</td></tr></tbody></table>	Author	Title	Year	Cabonne Shire Council	Cabonne Heritage Study	2003	B Hickson	Cabonne Heritage Review	2010	
Author	Title	Year								
Cabonne Shire Council	Cabonne Heritage Study	2003								
B Hickson	Cabonne Heritage Review	2010								

### State Heritage Inventory

Date: 7/05/2012
Date First Entered 25/11/2009
Date Updated: 17/04/2012
Data Entry Status: Basic
Page: 144

## Cabonne Heritage Inventory

<b>Item Name</b> <b>CBC Bank (former)</b>	<b>SHI Number</b> <b>1271632</b>
<b>Other Names/s</b> i106, rural transaction centre	<b>Study Number</b> <b>EA4 1270</b>
<b>Group Name</b>	<b>Assessed Significance</b> <b>Local</b>
<b>Location</b> Corner Broad and North Streets Eugowra 2806                      Cabonne	

<b>Owner</b>	<b>Statement of Significance</b> First Rural Transaction Centre in Australia, opened by the then Prime Minister, John Howard, on 26 Oct 1999, with associations to architect Hardy Wilson. Representative example of Edwardian bank with attached residence. Very unusual proportions to suit corner site, built during the rural boom times following the layout of the railway.										
<b>Images</b>  											
<b>Caption</b> CBC Bank (former) now rural transaction centre	<b>Physical Description</b> Rhombus shape to fit the site and an example of free classical style. Single storey face red brick with hipped roof. The building design make s feature of the brickwork having for example quoins made of a projecting brick line on the corners every 4th course and soldier courses above windows and doors. Frieze-like masonry cornice under enclosed eaves with word: 'The Commercial Banking Company of Sydney Ltd.' Symmetrical presentation with double hung sash windows within inset brickwork either side of double French doors, with rectangular, multi-pane fanlight above, with 16 small fixed lites. Hipped and corrugated iron clad roof.  A large palm tree to the front boundary.										
<b>Current Use</b> Rural Transaction centre											
<b>Former Use</b> CBC Bank and residence											
<b>Item Type</b> Built											
<b>Group</b> Commercial											
<b>Category</b> Bank											
<b>Years</b> 1908 <b>Circa</b> No											
<b>Designer</b> bank architects											
<b>Builder</b>											
<b>Physical Condition</b> Fair to good											
<b>Modification Dates</b>											
<b>References</b>	<b>Historical Notes</b> CBC opened a branch in Cumnock in 1906. This was a 4 roomed cottage owned by William Black, and rented for 15 shillings per week as a bank and residence. The Eugowra CBC branch building opened in 1908 and was owned by the bank till 1971 when it was sold under a lease back agreement. In 19888, CBC merged with The National Bank of Australia, and banking continued until 1995, when the branch closed. The bank chamber was then leased to a porcelain artist, Sue Dicker, as 'Porcelain Doll Studio'. The building is owned by Graham Spiers. Became the first Rural Transaction Centre in Australia, opened by the then Prime Minister, John Howard, on 26 Oct 1999, with associations to architect Hardy Wilson.										
<table border="1" style="width: 100%; border-collapse: collapse;"><thead><tr><th style="width: 30%;">Author</th><th style="width: 40%;">Title</th><th style="width: 30%;">Year</th></tr></thead><tbody><tr><td>Cumnock Progress Association</td><td>Review</td><td>1999</td></tr></tbody></table>	Author	Title	Year	Cumnock Progress Association	Review	1999					
Author	Title	Year									
Cumnock Progress Association	Review	1999									
<b>Studies</b>											
<table border="1" style="width: 100%; border-collapse: collapse;"><thead><tr><th style="width: 30%;">Author</th><th style="width: 40%;">Title</th><th style="width: 30%;">Year</th></tr></thead><tbody><tr><td>Cabonne Shire Council</td><td>Cabonne Heritage Study</td><td>2003</td></tr><tr><td>B Hickson</td><td>Cabonne Heritage Review</td><td>2010</td></tr></tbody></table>	Author	Title	Year	Cabonne Shire Council	Cabonne Heritage Study	2003	B Hickson	Cabonne Heritage Review	2010		
Author	Title	Year									
Cabonne Shire Council	Cabonne Heritage Study	2003									
B Hickson	Cabonne Heritage Review	2010									

## State Heritage Inventory

Date: 7/05/2012

Date First Entered 25/11/2009


Date Updated: 17/04/2012

Data Entry Status: Basic

Page: 136

## Cabonne Heritage Inventory

<b>Item Name</b> <b>Cinema (former)</b>	<b>SHI Number</b> <b>1271638</b>
<b>Other Names/s</b> i107, Imperial Theatre, local cinema; Supermarket; Bakery, Newsp	<b>Study Number</b> <b>EA11 1270</b>
<b>Group Name</b>	<b>Assessed Significance</b> <b>Local</b>
<b>Location</b> Broad Street Eugowra 2806      Cabonne	

<b>Owner</b> Private - Individual	<b>Statement of Significance</b>  Locally representative building from the era of dance halls and inter-war cinemas. Although it has since been adapted for use as a supermarket, then as a newspaper office, it retains internal void proportions and external presentation.								
<b>Images</b>  									
<b>Caption</b> Imperial Theatre (former)	<b>Physical Description</b>  Externally the building retains its form and reading of its former use, and is readily identifiable within the streetscape. It has a curved front wall with tall parapet, chamfered with double entrance doors to one side and two other single doors plus a window. This window is broken into 6 lites in a random pattern. Well painted presentation. A gabled roof behind the front parapet wall.								
<b>Current Use</b> Newspaper office									
<b>Former Use</b> Cinema; Supermarket; Bakery,									
<b>Item Type</b> Built <b>Group</b> Recreation and Entertainment <b>Category</b> Theatre									
<b>Years</b> 1912      1927 <b>Circa</b> No <b>Designer</b> <b>Builder</b> <b>Physical Condition</b> Very good <b>Modification Dates</b>	<b>Historical Notes</b>  The building was established in 1912 as a movie cinema and dance hall. There were two purpose built cinemas named the 'Imperial' - the other was demolished, while this building was adapted. It is now used as a supermarket though it remains one of the only three purpose built cinema structures in the shire. The current building has 1927 dated over the front entrance. At its peak, there were 15 movie venues in Cabonne, of which the Canowindra Strand, Molong and Imperial were the only remaining purpose built places that have been adaptive re-uses - other than 'Amusu' at Manildra, which continued in use throughout the 20th Century.								
<b>References</b> <table border="1" style="width: 100%; border-collapse: collapse;"> <thead> <tr> <th style="width: 15%;">Author</th> <th style="width: 60%;">Title</th> <th style="width: 25%;">Year</th> </tr> </thead> <tbody> <tr> <td>Thorne, Ross et al</td> <td>Movie Theatre of NSW</td> <td></td> </tr> </tbody> </table>		Author	Title	Year	Thorne, Ross et al	Movie Theatre of NSW			
Author		Title	Year						
Thorne, Ross et al		Movie Theatre of NSW							
<b>Studies</b> <table border="1" style="width: 100%; border-collapse: collapse;"> <thead> <tr> <th style="width: 15%;">Author</th> <th style="width: 60%;">Title</th> <th style="width: 25%;">Year</th> </tr> </thead> <tbody> <tr> <td>Cabonne Shire Council</td> <td>Cabonne Heritage Study</td> <td>2003</td> </tr> <tr> <td>B Hickson</td> <td>Cabonne Heritage Review</td> <td>2010</td> </tr> </tbody> </table>	Author	Title	Year	Cabonne Shire Council	Cabonne Heritage Study	2003	B Hickson	Cabonne Heritage Review	2010
Author	Title	Year							
Cabonne Shire Council	Cabonne Heritage Study	2003							
B Hickson	Cabonne Heritage Review	2010							


### State Heritage Inventory

Date: 7/05/2012
Date First Entered 25/11/2009
Date Updated: 17/04/2012
Data Entry Status: Basic
Page: 140



## Cabonne Heritage Inventory

<b>Item Name</b> <b>Fat Lamb Hotel</b>	<b>SHI Number</b> <b>1271637</b>
<b>Other Names/s</b> i108,Chesher's Hotel, Eugowra Hotel,John Bill Hotel,Clubhouse Ho	<b>Study Number</b> <b>EA10 1270</b>
<b>Group Name</b>	<b>Assessed Significance</b> <b>Local</b>
<b>Location</b> Broad Street Eugowra 2806      Cabonne	


<b>Owner</b>	<b>Statement of Significance</b>								
<b>Images</b>	<p>A multi staged hotel building with interesting architectural features from its earliest stage to the 1920s. An early Cobb &amp; Co coach stop and changing station/hotel. In 1873-76 the first post office operated here under licensee, John Luraschi, as post master. The building was remodelled in 1926-27 and became a large accommodation hotel with 18 rooms, garage and stables. The name was changed to the Fat Lamb Hotel in 1958.</p>								
									
<b>Caption</b> Fat Lamb Hotel from the village side showing the 1926-7 additions	<b>Physical Description</b>								
<b>Current Use</b> Hotel and accommodation	<p>Appears to have been built in a number of stages. A single storey red brick building with hipped corrugated iron roof, and exposed rafters to the eaves. A verandah along one wing. There is a white painted rendered façade/parapet treatment to both elevations on the street corner, with a minor pediment above the entrance. The facade includes a suspended awning over the public footpath. The side elevation has vertically proportioned double hung sash windows, with 2 lites per pane and with masonry sills and headers. On the town side the wing has exposed rafters, suggesting a later addition. There are internal ceilings in Wunderlich pressed metal, and the floors are cypress pine. In the vicinity there are a number of significant tall palm trees.</p>								
<b>Former Use</b> Hotel, postoffice, changing station and accommodation									
<b>Item Type</b> Built									
<b>Group</b> Commercial	<p><b>Historical Notes</b></p> <p>Located on the site of the John Bull Inn, reputedly the first inn in the town. Also in use briefly as postal agency after 1873. Fire damaged the building and rebuilding occurred in 1939. The site was a Cobb &amp; Co coach stop, and a tower was built to look out for coaches and bushrangers. Rooms were added 1873, to accommodate the first post office, which opened on 1 May, with local hotel licensee, John Luraschi, as post master. The post office function moved out of the building in 1876.</p> <p>The original building was constructed by Hanbury Clements, and remodelled in 1926-27 by Forbes builder Mr. Marian, for the owner Lou Laneyrie. The building then accommodated 18 bedrooms, 3 parlours, 2 bathrooms and a dining room. A building erected at the rear, provided for a 6 car garage and a stable provided loose boxes for horses.</p> <p>A fire in 1939 resulted in some reconstruction. Prior to the arrival of electricity in 1943, an engine with dynamo supplied power for a set of batteries. The engine also powered a pump on the well to provide pressure for the water supply. The well was also equipped with a hand pump and windmill. Wood was used for heating, with fire wood created by a mechanical saw, driven by the wheels of an old car, modified for this purpose, after having travelled 125,000 miles. The name was changed to the Fat Lamb Hotel in 1958. The current premises included 6 bedrooms, 2 bathrooms, a lounge and a dining room.</p>								
<b>Category</b> Hotel									
<b>Years</b> 1871      1939 <b>Circa</b> No									
<b>Designer</b>									
<b>Builder</b> Hanbury Clements									
<b>Physical Condition</b> fair to good									
<b>Modification Dates</b> Remodelled in 1926-27									
<b>References</b>									
<table border="1" style="width: 100%; border-collapse: collapse;"> <thead> <tr> <th style="width: 20%;">Author</th> <th style="width: 60%;">Title</th> <th style="width: 20%;">Year</th> </tr> </thead> <tbody> <tr> <td>Banham, Bill</td> <td>Eugowra; Its History and Development</td> <td>1994</td> </tr> </tbody> </table>		Author	Title	Year	Banham, Bill	Eugowra; Its History and Development	1994		
Author		Title	Year						
Banham, Bill	Eugowra; Its History and Development	1994							
<b>Studies</b>									
<table border="1" style="width: 100%; border-collapse: collapse;"> <thead> <tr> <th style="width: 20%;">Author</th> <th style="width: 60%;">Title</th> <th style="width: 20%;">Year</th> </tr> </thead> <tbody> <tr> <td>Cabonne Shire Council</td> <td>Cabonne Heritage Study</td> <td>2003</td> </tr> <tr> <td>B Hickson</td> <td>Cabonne Heritage Review</td> <td>2010</td> </tr> </tbody> </table>	Author	Title	Year	Cabonne Shire Council	Cabonne Heritage Study	2003	B Hickson	Cabonne Heritage Review	2010
Author	Title	Year							
Cabonne Shire Council	Cabonne Heritage Study	2003							
B Hickson	Cabonne Heritage Review	2010							

### State Heritage Inventory

Date: 7/05/2012
Date First Entered: 25/11/2009
Date Updated: 17/04/2012
Data Entry Status: Basic
Page: 139

## Cabonne Heritage Inventory

<b>Item Name</b> <b>Shops</b>	<b>SHI Number</b> <b>1271647</b>
<b>Other Names/s</b> i109, Mulligans shops	<b>Study Number</b> <b>EA20 1270</b>
<b>Group Name</b>	<b>Assessed Significance</b> <b>Local</b>
<b>Location</b> Broad Street Eugowra 2806      Cabonne	


<b>Owner</b>	<b>Statement of Significance</b>					
<b>Images</b>	Good representative example of early 20th Century shopfront, dual occupancy shop, and free standing building.					
						
<b>Caption</b> Mulligan's Shop	<b>Physical Description</b>					
<b>Current Use</b>	Single storey building containing 2/3 and 1/3 divided shopfront, both with inset entries. Modest symmetrical parapet to street, neo classical with horizontal string course and semi circle echoing the rising sun. Three timber posts support skillion verandah over public footpath. Retains original dual asymmetrical shopfronts. Side elevations prominent, and curve downward to rear gabled roof building with chimney. Rough rubble construction with capping string course.  Setting with mature palm trees. The whole building is set back from the street frontage.					
<b>Former Use</b> shops						
<b>Item Type</b> Built	<b>Historical Notes</b>  Mulligan's shop was built in 1921. Originally a grocery/hardware shop in the larger part and Ladies Wear in the smaller.  This is a typical example of a shop with attached residence, where the after hour customers were able to purchase requirements from the family who purchased the building in 1936, and fully utilised every inch of space, both inside and along the verandah. Fully stocked, and operated until 1967, when larger premises were purchased.					
<b>Group</b> Retail and Wholesale						
<b>Category</b> Shop						
<b>Years</b> 1921 <b>Circa</b> No						
<b>Designer</b>						
<b>Builder</b>						
<b>Physical Condition</b> fair to good						
<b>Modification Dates</b>						
<b>References</b>						
<table border="1" style="width: 100%; border-collapse: collapse;"> <thead> <tr> <th style="width: 20%;">Author</th> <th style="width: 60%;">Title</th> <th style="width: 20%;">Year</th> </tr> </thead> <tbody> <tr> <td>Banham, Bill</td> <td>Eugowra; Its History and Development</td> <td>1994</td> </tr> </tbody> </table>		Author	Title	Year	Banham, Bill	Eugowra; Its History and Development
Author	Title	Year				
Banham, Bill	Eugowra; Its History and Development	1994				
<b>Studies</b>						
<table border="1" style="width: 100%; border-collapse: collapse;"> <thead> <tr> <th style="width: 20%;">Author</th> <th style="width: 60%;">Title</th> <th style="width: 20%;">Year</th> </tr> </thead> <tbody> <tr> <td>Cabonne Shire Counc</td> <td>Cabonne Heritage Study</td> <td>2003</td> </tr> </tbody> </table>	Author	Title	Year	Cabonne Shire Counc	Cabonne Heritage Study	2003
Author	Title	Year				
Cabonne Shire Counc	Cabonne Heritage Study	2003				

## State Heritage Inventory

Date: 7/05/2012
Date First Entered 25/11/2009
Date Updated: 17/04/2012
Data Entry Status: Basic
Page: 146

## Cabonne Heritage Inventory

<b>Item Name</b> <b>Holman Bridge</b>	<b>SHI Number</b> <b>1271640</b>
<b>Other Names/s</b> 1110	<b>Study Number</b> <b>EA13 1270</b>
<b>Group Name</b>	<b>Assessed Significance</b> <b>Local</b>
<b>Location</b> Broad Street Eugowra 2806 Cabonne	


<b>Owner</b> Local Government	<b>Statement of Significance</b> An aesthetically exceptional early DMR bridge in concrete over Mandagery Creek was erected in 1941 features ornamental concrete lamp posts and railings. It is shaped in a long low curve with a balustrade is preformed in a series of narrow arches. Lamp posts stand on each of the 4 corners. Columns in the river are fluted columns. A very decorative Art Deco design.
<b>Images</b> 	
<b>Caption</b> Holman Bridge	<b>Physical Description</b> The concrete bridge over Mandagery Creek was erected in 1941 and replaced an earlier timber bridge at the same site. The structure features ornamental concrete lamp posts and railings. It is shaped in a long low curve. Its balustrade is preformed in a series of narrow arches. Lamp posts stand on each of the 4 corners. Columns in the river are fluted columns. A very decorative art deco design to the whole bridge  Nearby is another corner if the park is a stone noting the installation by the Lions Club of a flood warning system.
<b>Current Use</b> Bridge	
<b>Former Use</b> Bridge	
<b>Item Type</b> Built <b>Group</b> Transport - Land <b>Category</b> Road Bridge	<b>Historical Notes</b> The concrete bridge over the Lachlan River was erected in 1947 and replaced an earlier timber bridge at the same site. The structure features precast ornamental concrete lamp posts and railings.  Rivers and creeks, notably the Mandagery, Lachlan and Belubula, presented obstacles to road transport. National fords were used, the locations of which determined the establishment of some settlements, such as Eugowra and Canowindra. Flooding rivers and streams required bridges and culverts, the building of which were important benchmarks in the establishment of all-weather transportation in Cabonne.  Most of Cabonne's 27 timber bridges date from the 1950s, but there are at least 2 significant truss bridges, both on the Lachlan River: Payten's (c. 1927) and Holman (c. 1947) near Gooloogong. These bridges are among the few remaining examples in the Central West of the many timber truss bridges constructed in the 19th and early 20th Centuries, combining local materials with often experimental ideas in wood truss construction.
<b>Years</b> 1940 1941 <b>Circa</b> No	
<b>Designer</b> DMR	
<b>Builder</b> DMR	
<b>Physical Condition</b> veru good	
<b>Modification Dates</b>	
<b>References</b>	
<b>Author</b> Title Year	
RTA Comparative Study of Timber Truss Brudges of NSW	
<b>Studies</b>	
<b>Author</b> Title Year	
Cabonne Shire Counc Cabonne Heritage Study 2003	
B Hickson Cabonne Heritage Review 2010	
B Hickson Cabonne Heritage Review 2010	

### State Heritage Inventory

Date: 7/05/2012 Date First Entered 25/11/2009 Date Updated: 17/04/2012 Data Entry Status: Basic Page: 141

## Cabonne Heritage Inventory

<b>Item Name</b> Bakery (former)	<b>SHI Number</b> 1271629
<b>Other Names/s</b> i111	<b>Study Number</b> EA1; 1270
<b>Group Name</b>	<b>Assessed Significance</b> Local
<b>Location</b> 59 Broad Street Eugowra 2806 Cabonne	


<b>Owner</b>	<b>Statement of Significance</b>								
<b>Images</b>	<p>A typical small country bakers shop that was established in the 1880s by Mr Eurobin Querreul. A small residence attached at the rear and the site adjoins Mandagery Creek. A well known landmark for town residents and one of 2 bakeries, with one on each side of the bridge over the Mandagery, which bisects the town. The building and baker's ovens are intact and structurally sound.</p>								
									
<b>Caption</b> Bakery	<b>Physical Description</b>								
<b>Current Use</b>	A shop front style small building located close by the Mandagery Creek. Timber framed with a hipped and dutch gables iron clad roof, a straight iron verandah across the façade supported on timber posts. Central door and large shop front windows to each side.								
<b>Former Use</b> bakery	The building contains old ovens and cellars.								
<b>Item Type</b> Built	<p><b>Historical Notes</b></p> <p>This shop was established in the 1880s by Mr Eurobin Querreul. There is a small residence attached at the rear and the site adjoins Mandagery Creek. The brick bakery building at the rear of 59 Broad Street is a well known landmark for town residents. From the late 19th Century, the town had 2 bakeries, one on each side of the old wooden bridge (replaced 1940) crossing the Mandagery Creek, which bisects the town. The shop on the western side has a history dating from the 1880s, when Eurobin Querreul conducted his bakery business from the site. Subsequent owners were: 1909 - Mr H. Vincent; 1913 - Mr D. Greenhalgh; 1917 - AJ Ashcroft &amp; JF Maher; 1918 - KO Douglas &amp; SF McClintock; 1919 - E. Lockhart; 1921 - J. Maloy; J Davis; 1927 - R. Rae; 1932 - J Ticehurst; 1946 - TG Johnson. H. Ledger, J. Guy and P Peacock followed. The front shop has been used as a sewing and fabric shop, a retail nursery and a massage and alternative therapy clinic. The bakehouse has been vacant since c. 1970. The site was sub-divided to its present boundaries in 1922, and the registered plan of that date indicates the wooden shopfront, but not the brick bakehouse. The building and baker's ovens are intact and structurally sound.</p>								
<b>Group</b> Retail and Wholesale									
<b>Category</b> Shop									
<b>Years</b> 1880 Circa Yes									
<b>Designer</b>									
<b>Builder</b>									
<b>Physical Condition</b> fair									
<b>Modification Dates</b>									
<b>References</b>									
<b>Studies</b>									
<table border="1" style="width: 100%; border-collapse: collapse;"> <thead> <tr> <th>Author</th> <th>Title</th> <th>Year</th> </tr> </thead> <tbody> <tr> <td>Cabonne Shire Council</td> <td>Cabonne Heritage Study</td> <td>2003</td> </tr> <tr> <td>B Hickson</td> <td>Cabonne Heritage Review</td> <td>2010</td> </tr> </tbody> </table>	Author	Title	Year	Cabonne Shire Council	Cabonne Heritage Study	2003	B Hickson	Cabonne Heritage Review	2010
Author	Title	Year							
Cabonne Shire Council	Cabonne Heritage Study	2003							
B Hickson	Cabonne Heritage Review	2010							

## State Heritage Inventory

Date: 7/05/2012      Date First Entered 25/11/2009      Date Updated: 17/04/2012      Data Entry Status: Basic      Page: 133

## Cabonne Heritage Inventory

<b>Item Name</b> Eugowra General Cemetery	<b>SHI Number</b> 1271070
<b>Other Names/s</b> i112	<b>Study Number</b> 2189
<b>Group Name</b> cemetery	
<b>Location</b> Cookamidgera Road Eugowra 2806 Cabonne	<b>Assessed Significance</b> Local


<b>Owner</b> Local Government	<b>Statement of Significance</b>											
<b>Images</b>  	<p>The cemetery is picturesquely sited on the eastern slope of a Callitris (Native Pine) covered hill beside the town. The evidence of a well ordered layout with a central drive and range of monuments indicate a high level of community pride and civic commitment - an extension of which is reflected in the town below, with its prominent war memorial park. The timber stelae are particularly rare survivors and the memorial stone to the fallen sons of a patriotic local family is a poignant reminder of the sacrifice by this, and other, rural communities to World War 1.</p>											
<b>Caption</b> Eugowra General Cemetery		<b>Physical Description</b>										
<b>Current Use</b> Cemetery	<p>Eugowra General Cemetery lies on the east side of a gently sloping hill on the northern outskirts of the township of Eugowra. The mown cemetery area is fenced by a concrete post, barbed wire and stock wire fence, and is approximately 200m x 200m square. The cemetery is approached along a dirt curved driveway, flanked by recent plantings of Prunus sp., and is entered through an ornate fabricated metal and chain mesh gate, set between light brown brick gate posts. There is a pedestrian gate of matching style on the southern side of the gate. Nearby is a small light brown brick skillion roof shelter shed. To the southwest, and part of the northern sides the cemetery is ringed by fairly dense plantings of Callitris and Eucalyptus. Monuments are arranged in four discrete denominational areas, each being approximately quarter of the cemetery. The Catholic area is to the northwest, the Anglican to the northeast, the Presbyterian to the southeast, and the Methodist to the southwest. Graves generally face east, except for a post 1970 beam section in each denominational area, which provides for graves facing both east and west. Monuments date from 1863 till the present. The earliest is a sandstone stele with cambered top and waisted shoulders erected to Mary (2/11/1863) and Thomas (7/5/1890) Greenhalgh. The inscription to Mary is executed in a naive script. Late 19th and early 20th century memorials are predominantly white marble. These include 11 crosses (1881, 1921), 19 stelae (1801, 1928), two broken columns (1911, 1921), two intact</p>											
<b>Former Use</b> Cemetery												
<b>Item Type</b> Archaeological-Terrestrial												
<b>Group</b> Cemeteries and Burial Sites												
<b>Category</b> Cemetery/Graveyard/Burial Ground												
<b>Years</b> 1881 <b>Circa</b> No												
<b>Designer</b>												
<b>Builder</b>												
<b>Physical Condition</b>												
<b>Modification Dates</b>												
<b>References</b> <table style="width: 100%; border-collapse: collapse;"> <thead> <tr> <th style="text-align: left;">Author</th> <th style="text-align: left;">Title</th> <th style="text-align: left;">Year</th> </tr> </thead> <tbody> <tr> <td>Lehany, M ; Mackay, R ; Craswell, M</td> <td>National Trust of Australia (NSW)</td> <td></td> </tr> </tbody> </table>	Author	Title	Year	Lehany, M ; Mackay, R ; Craswell, M	National Trust of Australia (NSW)							
Author	Title	Year										
Lehany, M ; Mackay, R ; Craswell, M	National Trust of Australia (NSW)											
<b>Studies</b> <table style="width: 100%; border-collapse: collapse;"> <thead> <tr> <th style="text-align: left;">Author</th> <th style="text-align: left;">Title</th> <th style="text-align: left;">Year</th> </tr> </thead> <tbody> <tr> <td>National Trust of Austr</td> <td>National Trust Country Regist</td> <td></td> </tr> <tr> <td>Cabonne Shire Council</td> <td>Cabonne Heritage Study</td> <td>2003</td> </tr> <tr> <td>B Hickson</td> <td>Cabonne Heritage Review</td> <td>2010</td> </tr> </tbody> </table>	Author	Title	Year	National Trust of Austr	National Trust Country Regist		Cabonne Shire Council	Cabonne Heritage Study	2003	B Hickson	Cabonne Heritage Review	2010
Author	Title	Year										
National Trust of Austr	National Trust Country Regist											
Cabonne Shire Council	Cabonne Heritage Study	2003										
B Hickson	Cabonne Heritage Review	2010										
	<b>Historical Notes</b>											
	Dedicated in 11th March 1881											

## State Heritage Inventory

Date: 7/05/2012      Date First Entered 09/10/1998      Date Updated: 17/04/2012      Data Entry Status: Basic      Page: 61

## Cabonne Heritage Inventory

<b>Item Name</b> <b>Central Hotel</b>	<b>SHI Number</b> <b>1271633</b>
<b>Other Names/s</b> i113, Commercial Hotel; Post Office Hotel	<b>Study Number</b> <b>EA5 1270</b>
<b>Group Name</b>	<b>Assessed Significance</b> <b>Local</b>
<b>Location</b> 1-5 Pye Street Eugowra 2806      Cabonne	

<b>Owner</b>	<b>Statement of Significance</b>	
<b>Images</b>	<p>Containing the first registered post office in Eugowra, this two storied hotel has now a highly prominent corner building on a major traffic intersection, with substantial two storey wrap around verandahs. It retains the original; internal configuration. Interesting bush concrete construction with rough cast render used. Rear yard contains associated buildings of stables and outhouse. This hotel licence held continuously by the same Neich family for 139+ years.</p>	
		
<b>Caption</b> Central Hotel	<b>Physical Description</b>	
<b>Current Use</b> Hotel	<p>Two storey classic Australian hotel. The original hotel is located at the rear. Substantial two storey brick and off form bush concrete building on a corner position, with rough cast rendered at the front, with wide wrap around two level timber post verandah with timber balustrading, brackets, frieze and fretwork at both levels. Hotel name within plain parapet. Timber posts on ground floor are substantial size approx 150mm square. Windows on the upper floor are timber framed double hung in 4 lites per pane. The hotel has a number of shops attached to it along Pye Street. They also are off form concrete. A bush concrete out house to one side and further back - old stables.</p>	
<b>Former Use</b> Post Office and hotel		
<b>Item Type</b> Built	<p>Internally, upper level retains original bedroom layout. Prominent location opposite Lachlan River bridge, and cross roads to Forbes, Orange and Canowindra. Wide verandahs, bars, beer garden and upstairs accommodation reflect the social needs of the period.</p>	
<b>Group</b> Commercial		
<b>Category</b> Hotel		
<b>Years</b> 1890      1905 <b>Circa</b> Yes	<b>Historical Notes</b>	
<b>Designer</b>		
<b>Builder</b>		
<b>Physical Condition</b> Good		
<b>Modification Dates</b> Refrigeration installed in 1933. Ground floor public area altered.	<p>Although Eugowra lacked a nearby gold field, initially it did well out of meeting the needs of diggers travelling through to Forbes. Later, agricultural crops, especially wheat, assisted a high level of commercial activity, culminating with the opening of the railway line extension in 1923. Dominant building in the town centre of Eugowra at the key central intersection. Two storey classic Australian hotel. The original hotel is located at the rear and was established circa 1890s as the single storey Commercial Hotel. In 1905, it was renamed the Post Office Hotel by Henry Duggan, and in 1920, it was bought by Jippa Matheson and renamed the Central Hotel, being extensively refurbished, with refrigeration installed by John Dwyer in 1933. After Dwyer's death in 1965, the hotel was taken over by his brother-in-law Alf and Thelma Neich, and the lease was sold to Alf's daughter, Jeanette Norris, in 1976-1000. Alf was the youngest of 27 children born to Emanuel Neich, seaman from Genoa, who settled in Australia in 1926, and bought the Black Dog Tavern in The Rocks, Sydney, and later became the original licensee for the Bath Arms in Burwood. The held the licence until 1894. When Alf died in 1965, there had been a hotel licence held continuously by the Neich family for 139+ years. With Jeanette included, this came to 174 years.</p>	
<b>References</b>		
<b>Studies</b>		
<b>Author</b> <b>Title</b> <b>Year</b>		
Cabonne Shire Counc	Cabonne Heritage Study	2003
B Hickson	Cabonne Heritage Review	2010

## State Heritage Inventory

Date: 7/05/2012

Date First Entered 25/11/2009


Date Updated: 17/04/2012

Data Entry Status: Basic

Page: 137

## Cabonne Heritage Inventory

<b>Item Name</b> <b>Dendroglyph (Aboriginal carved tree) &amp; King Billy Brass Plate</b>	<b>SHI Number</b>	<b>1271075</b>
<b>Other Names/s</b> 1114, Eugowra Public School	<b>Study Number</b>	<b>1270 017</b>
<b>Group Name</b>	<b>Assessed Significance</b>	<b>State</b>
<b>Location</b> 3 Hill Street Eugowra 2806	Cabonne	


<b>Owner</b>	<b>Statement of Significance</b>
<b>Images</b>	Carved trees are now rare at a State level. Although moved, its protection in this way is indicative of the community's concerns and esteem. Both items are rare 19th Century artefacts of indigenous peoples of the Cabonne area.
	
<b>Caption</b> Dendroglyph (Aboriginal carved tree) & King Billy Brass Plate	<b>Physical Description</b>
<b>Current Use</b>	The story of the tree is on plaque on the wall behind it. It is located under the shelter at the front of the Eugowra Public School. King Bill Plaque
<b>Former Use</b>	
<b>Item Type</b> Archaeological-Terrestrial	
<b>Group</b> Aboriginal	
<b>Category</b> Ceremonial site	
<b>Years</b> Circa     No	<b>Historical Notes</b>
<b>Designer</b>	
<b>Builder</b>	
<b>Physical Condition</b>	
<b>Modification Dates</b>	The tree was moved to the school from Dendroglyph, Narai, in 1964, to prevent deterioration if left in the paddock. It was moved to its present site in 1980, by the Lions Club of Eugowra. IT originally grew about 15 km from Eugowra, close to the Lachlan River. A mound, believed to be the resting place of an elder of the Wiradjuri people, can still be seen on the property. The tree is the last known Dendroglyph in the Eugowra area, which guard the graves of male Aboriginals. During the 1788-1900 period, the Europeans developed a custom of issuing brass breast plates to Aboriginals who had risen to prominence within the white community. The plates were given to both men and women. The receiver's name was inscribed on the plate, plus a title - in this case 'King Billy Pye'. King Billy was a local Aboriginal whom the Government considered worthy of decorating.
<b>References</b>	
<b>Studies</b>	
<b>Author</b> Title     Year	
Cabonne Shire Counc     Cabonne Heritage Study     2003	

## State Heritage Inventory

Date: 7/05/2012     Date First Entered 09/10/1998     Date Updated: 17/04/2012     Data Entry Status: Basic     Page: 65

## Cabonne Heritage Inventory

<b>Item Name</b> <b>Shops</b>	<b>SHI Number</b> <b>1271642</b>
<b>Other Names/s</b> i115	<b>Study Number</b> <b>EA15 1270</b>
<b>Group Name</b>	<b>Assessed Significance</b> <b>Local</b>
<b>Location</b> Pye and Nanima Streets Eugowra 2806      Cabonne	


<b>Owner</b>	<b>Statement of Significance</b>
<b>Images</b>	An excellent example of a stripped classical styling to a group of shops, which demonstrates high quality brickwork, and use of decorative brick components. Major contributory element to streetscape, and a focus on major transport junction intersection.
	
<b>Caption</b> Corner Shops	<b>Physical Description</b>
<b>Current Use</b> Shops and café	The face brickwork upstairs has an exceptional parapet, face brick, and shows the intricacies of multi geometrical workmanship. The shop has a wide awning over the sidewalk. The shop sign is the Escort Rock Café, but appears to be for sale (2011). The shops are rendered and painted below the awning with a number of entrance doors and window combinations.
<b>Former Use</b> Shops and café	
<b>Item Type</b> Built	
<b>Group</b> Retail and Wholesale	<b>Historical Notes</b>
<b>Category</b> Shop	
<b>Years</b> 1945                  Circa    Yes	
<b>Designer</b>	
<b>Builder</b>	
<b>Physical Condition</b>	
<b>Modification Dates</b> Building was completely refurbished in 2002. The old stained timber	
<b>References</b>	
<b>Author</b> <b>Title</b> <b>Year</b>	
Banham, Bill      Eugowra; Its History and Development      1994	
<b>Studies</b>	
<b>Author</b> <b>Title</b> <b>Year</b>	
Cabonne Shire Council    Cabonne Heritage Study      2003	
B Hickson          Cabonne Heritage Review      2010	

## State Heritage Inventory



## Cabonne Heritage Inventory

<b>Item Name</b> <b>Cafe and Shop</b>	<b>SHI Number</b> <b>1271643</b>
<b>Other Names/s</b> i116, John W Lees' Building, Lady Bushranger's	<b>Study Number</b> <b>EA16 1270</b>
<b>Group Name</b>	<b>Assessed Significance</b> <b>Local</b>
<b>Location</b> Nanima Street Eugowra 2806      Cabonne	


<b>Owner</b>	<b>Statement of Significance</b>								
<b>Images</b>	<p>Gracery and department style store originally built for Gustavis Hosie but extended and redocrated by J.W. Lees Building in 1912. The shop comprises two halves in the same style known as the Premier Stores and dated 1908 and 1926 written on the parapets. Very impressive façade with original double windows with inset doorways and a wide verandah across the façade with deep fretwork between the front verandah posts.</p>								
									
<b>Caption</b> Lady Bushranger's Cafe and Shop	<b>Physical Description</b>								
<b>Current Use</b>	<p>The shop comprises two halves in the same style. Premier Stores and the dates 1908 and 1926 written on the parapet apex. The northern section is rendered brick at the façade and face brick to the sides, with internally a high raked pine lined roof, and with original cellar beneath. The southern section was built in 1926, with matching facade. Both shop frontages have original double windows with inset doorways. A wide verandah across the façade with deep fretwork between the front verandah posts.</p>								
<b>Former Use</b>									
<b>Item Type</b> Built <b>Group</b> Retail and Wholesale <b>Category</b> Shop									
<b>Years</b> 1908      1926 <b>Circa</b> No <b>Designer</b> <b>Builder</b> <b>Physical Condition</b> Good <b>Modification Dates</b> Extended 1926	<b>Historical Notes</b>								
<b>References</b> <table border="1" style="width: 100%; border-collapse: collapse;"> <thead> <tr> <th>Author</th> <th>Title</th> <th>Year</th> </tr> </thead> <tbody> <tr> <td>Banham, Bill</td> <td>Eugowra; Its History and Development</td> <td>1994</td> </tr> </tbody> </table>	Author	Title	Year	Banham, Bill	Eugowra; Its History and Development	1994	<p>The shop comprises two halves in the same style, with the Lady Bushranger shop at the northern end, dated 1908. The extension at the southern end is dated 1926. It was J.W. Lees Building in 1912.</p> <p>The building was originally owned by Gustavis Hosie and was purchased by John W Lees in 1912. Groceries, ironmongery, drapery and manchester, together with machinery and fuel were sold and distributed in the building, which was served with an overhead money carrier system, operated from a central office area, and served all counters in the store.</p>		
Author	Title	Year							
Banham, Bill	Eugowra; Its History and Development	1994							
<b>Studies</b> <table border="1" style="width: 100%; border-collapse: collapse;"> <thead> <tr> <th>Author</th> <th>Title</th> <th>Year</th> </tr> </thead> <tbody> <tr> <td>Cabonne Shire Council</td> <td>Cabonne Heritage Study</td> <td>2003</td> </tr> <tr> <td>B Hickson</td> <td>Cabonne Heritage Review</td> <td>2010</td> </tr> </tbody> </table>	Author	Title	Year	Cabonne Shire Council	Cabonne Heritage Study	2003	B Hickson	Cabonne Heritage Review	2010
Author	Title	Year							
Cabonne Shire Council	Cabonne Heritage Study	2003							
B Hickson	Cabonne Heritage Review	2010							

### State Heritage Inventory

Date: 7/05/2012      Date First Entered 25/11/2009      Date Updated: 17/04/2012      Data Entry Status: Basic      Page: 143

## Cabonne Heritage Inventory


<b>Item Name</b> CWA Rooms	<b>SHI Number</b> 1271630
<b>Other Names/s</b> i117	<b>Study Number</b> EA2; 1270
<b>Group Name</b>	<b>Assessed Significance</b> Local
<b>Location</b> Nanima Street Eugowra 2806 Cabonne	

<b>Owner</b> Private - Corporate	<b>Statement of Significance</b> Simple addition to street with wide simple gable end and small porch facing Nanina Street. Tangible representative example as to how CWA works towards the betterment of women, children and families by providing a place for fellowship.
<b>Images</b> 	
<b>Caption</b> CWA Rooms in Nanina St	<b>Physical Description</b> Simple addition to street with wide simple gable end and small porch facing Nanina Street. Timber framed and lined with corrugated iron gable roof. Small timber posted verandah at front and ramp up to front door.
<b>Current Use</b> CWA rooms	<b>Historical Notes</b> The CWA Eugowra branch commenced in 1928. One of the most important organisations for women in most country towns. Nearly every town and village has a group. Cumnock, for instance, had the combination of CWA Rooms and Baby Health Clinic. This arrangement works, as in many cases the women ran the clinic. They would put on morning and afternoon teas, and make a social day of the visiting nurses' clinic days. The CWA started and financed Baby Health Clinics. It wasn't until the 1950s that hospital births became the norm, and baby health clinics were set up to attend to both the welfare of the expectant mother and the new infant. Such clinics became important focal points for the local communities, usually attended by a midwife.
<b>Former Use</b> CWA Rooms	
<b>Item Type</b> Built	
<b>Group</b> Community Facilities	
<b>Category</b> Hall Country Women's Association	
<b>Years</b> 1928 <b>Circa</b> No	
<b>Designer</b>	
<b>Builder</b>	
<b>Physical Condition</b> Good condition	
<b>Modification Dates</b>	
<b>References</b>	
<b>Author</b> <b>Title</b> <b>Year</b>	
CWA      Serving the Country: History of the CWA      2000	
<b>Studies</b>	
<b>Author</b> <b>Title</b> <b>Year</b>	
Cabonne Shire Council Cabonne Heritage Study      2003	
B Hickson      Cabonne Heritage Review      2010	

## State Heritage Inventory

## Cabonne Heritage Inventory


<b>Item Name</b> Butcher Shop	<b>SHI Number</b> 1271631
<b>Other Names/s</b> i118	<b>Study Number</b> EA3 1270
<b>Group Name</b>	<b>Assessed Significance</b> Local
<b>Location</b> 57 Nanima Street Eugowra 2806 Cabonne	

<b>Owner</b>	<b>Statement of Significance</b>								
<b>Images</b>	Unique example in Cabonne of application of the Spanish Mission style to a smaller inter-war shopfront, which remains intact featuring lead lite glass.								
									
<b>Caption</b> Butcher Shop	<b>Physical Description</b>								
<b>Current Use</b> Minimarket and deli	Single fronted, single storey, freestanding inter-war shop. Symmetrical, with cantilevered awning over the footpath, and articulated parapet wall above, topped by a single row of Spanish Mission tiles. Signage is within the awning fascia, and there are vertical striped signs either side of the shop windows. Below the awning, its form retains the original configuration, with shop windows within the original metal frames, above a tiled hob on either side of the splayed recessed entry, plus decorative leadlight glass, arranged in 8 panels. The 2 central panel over the entry are larger than the 3 on either side. It is the fine quality and intactness of these 'art deco' design panels which are so striking. The decorative sheet and window glass within the original frames form an integral part of the overall integrity of the shopfront.								
<b>Former Use</b> Butcher									
<b>Item Type</b> Built									
<b>Group</b> Retail and Wholesale									
<b>Category</b> Shop									
<b>Years</b> 1930 <b>Circa</b> Yes	<b>Historical Notes</b>								
<b>Designer</b>									
<b>Builder</b>									
<b>Physical Condition</b> good									
<b>Modification Dates</b>									
<b>References</b>	The shop was built circa 1930s and is a distinctive building notable for its art deco window frames.								
<b>Studies</b>									
<table border="1" style="width: 100%; border-collapse: collapse;"> <thead> <tr> <th>Author</th> <th>Title</th> <th>Year</th> </tr> </thead> <tbody> <tr> <td>Cabonne Shire Council</td> <td>Cabonne Heritage Study</td> <td>2003</td> </tr> <tr> <td>B Hickson</td> <td>Cabonne Heritage Review</td> <td>2010</td> </tr> </tbody> </table>		Author	Title	Year	Cabonne Shire Council	Cabonne Heritage Study	2003	B Hickson	Cabonne Heritage Review
Author	Title	Year							
Cabonne Shire Council	Cabonne Heritage Study	2003							
B Hickson	Cabonne Heritage Review	2010							

### State Heritage Inventory

## Cabonne Heritage Inventory


<b>Item Name</b> <b>Uniting Church</b>	<b>SHI Number</b> <b>1271651</b>
<b>Other Names/s</b> I119	<b>Study Number</b> <b>EA26 1270</b>
<b>Group Name</b>	<b>Assessed Significance</b> <b>Local</b>
<b>Location</b> North Street Eugowra 2806      Cabonne	

<b>Owner</b> Religious Organisation	<b>Statement of Significance</b>
<b>Images</b>	<p>Cultural significance and historical significance especially for an ethnic group of Welsh. Established in 1912 on the banks of the Mandagery Creek this Edwardian brick building is typical gothic style but with a moderate roof pitch. The foundation stone was laid 3rd Jan 1912 by the Rev. Kay Port, Moderator, Rev J Mc Dowell, Minister. A timber tower at the side accommodates a small church bell.</p>
	
<b>Caption</b> Uniting Church & Welsh Monument	<b>Physical Description</b>
<b>Current Use</b> Church	<p>Established in 1912 on the banks of the Mandagery Creek. Edwardian face brick building in English bond with corner buttresses and attached stepped piers. Windows are located midway between piers and a porch in the last bay. Triple window facing the street. Windows are square paned leadlite. The church contains the Welsh monument. Corrugated iron roof, painted red, of moderate pitch with distinctive belfry on street elevation gable end. White painted string course that rises around gable end window. A foundation stone; this stone was laid 3rd Jan 1912 by the Rev. Kay Port, Moderator, Rev J Mc Dowell, Minister. A timber tower at the side accommodates a small church bell. A much later church hall in red brick is located close by.</p>
<b>Former Use</b> Church	
<b>Item Type</b> Built	
<b>Group</b> Religion	
<b>Category</b> Church	
<b>Years</b> 1912      Circa      No	<b>Historical Notes</b>
<b>Designer</b>	
<b>Builder</b>	
<b>Physical Condition</b> Fair	
<b>Modification Dates</b>	
<b>References</b>	
<b>Studies</b>	
<b>Author</b> <b>Title</b> <b>Year</b>	
Cabonne Shire Council      Cabonne Heritage Study      2003	
B Hickson      Cabonne Heritage Review      2010	

### State Heritage Inventory

## Cabonne Heritage Inventory

<b>Item Name</b> <b>Memorial Park,Cenotaph and tree avenue</b>	<b>SHI Number</b> <b>1271645</b>
<b>Other Names/s</b> i120	<b>Study Number</b> <b>EA18 1270</b>
<b>Group Name</b>	<b>Assessed Significance</b> <b>Local</b>
<b>Location</b> North and Cooper Streets Eugowra 2806      Cabonne	

<b>Owner</b> Local Government	<b>Statement of Significance</b>								
<b>Images</b>	The park provides a very striking presence within the streetscape, and is an historic example of a formal, civic memorial garden that reflects community emotion and sentiment, while containing excellent cultural planting and memorial structures. The site has social value for those families whose relations names are recorded, and for all the town as a landmark.								
									
<b>Caption</b> Memorial Park and Cenotaph	<b>Physical Description</b>								
<b>Current Use</b> War memorial and park	The layout is commonly known as a Union Jack, and consists of intersecting axes, lined with mature palms, and the major memorial structure as the centrepiece at the intersection. A formal gateway , erected by the Eugowra CWA , in memory of Mssrs Vitnal and Niven, is sited at the street corner.  The park is reputed that the design was prepared by a former Boree Shire engineer, who had been stationed in Palestine during the Great War, and participated in the march into Cairo. Canowindra has a very similar design at Morris Park. Centre piece is a striking cenotagh in white painted masonry with a number of memorials. The cenotaph commemorates initially WW1 but a number of other theatres of war are also memorialised in plaques to WWII, to Korean, Malaysian and Vietnam war, and also Private Sutton (1931). The cenotaph has 4 tapered columns in rendered masonry, a domed roof over, and a back wall accommodating most of the plaques. On the top of the cenotaph the words 'Lest we Forget', 'Gallipoli, and 'France'.								
<b>Former Use</b> War memorial and park									
<b>Item Type</b> Landscape									
<b>Group</b> Parks, Gardens and Trees									
<b>Category</b> Other - Parks, Gardens & Trees									
<b>Years</b> 1918 <b>Circa</b> No									
<b>Designer</b> a former Boree Shire engineer									
<b>Builder</b>									
<b>Physical Condition</b> good									
<b>Modification Dates</b>									
<b>References</b>	<b>Historical Notes</b>								
<table border="1" style="width: 100%; border-collapse: collapse;"> <thead> <tr> <th style="width: 20%;">Author</th> <th style="width: 60%;">Title</th> <th style="width: 20%;">Year</th> </tr> </thead> <tbody> <tr> <td>Banham, Bill</td> <td>Eugowra, Its History and Development</td> <td>1994</td> </tr> </tbody> </table>	Author	Title	Year	Banham, Bill	Eugowra, Its History and Development	1994	The park contains ornamental gates, erected by the CWA ,and World War 1 memorials. The cenotaph commemorates initially WW1 but a number of other theatres of war are also memorialised in plaques to WWII, to Korean, Malaysian and Vietnam war, and also Private Sutton (1931). Along the boundary are planted pepperina trees (Schinus molle) were planted in honour of the World War 1 servicemen from the area. Councillor J. T. Noble organised for the plantings at the end of the war.		
Author	Title	Year							
Banham, Bill	Eugowra, Its History and Development	1994							
<b>Studies</b>									
<table border="1" style="width: 100%; border-collapse: collapse;"> <thead> <tr> <th style="width: 20%;">Author</th> <th style="width: 60%;">Title</th> <th style="width: 20%;">Year</th> </tr> </thead> <tbody> <tr> <td>Cabonne Shire Counc</td> <td>Cabonne Heritage Study</td> <td>2003</td> </tr> <tr> <td>B Hickson</td> <td>Cabonne Heritage Review</td> <td>2010</td> </tr> </tbody> </table>	Author	Title	Year	Cabonne Shire Counc	Cabonne Heritage Study	2003	B Hickson	Cabonne Heritage Review	2010
Author	Title	Year							
Cabonne Shire Counc	Cabonne Heritage Study	2003							
B Hickson	Cabonne Heritage Review	2010							


### State Heritage Inventory

Date: 7/05/2012
Date First Entered 25/11/2009
Date Updated: 17/04/2012
Data Entry Status: Basic
Page: 145

## Cabonne Heritage Inventory

<b>Item Name</b> <b>St. Joseph's Church and school</b>	<b>SHI Number</b> <b>1271658</b>
<b>Other Names/s</b> i121, including former convent	<b>Study Number</b> <b>EA33 1270</b>
<b>Group Name</b>	<b>Assessed Significance</b> <b>Local</b>
<b>Location</b> 3 - 7 Pye Street Eugowra 2806     Cabonne	


<b>Owner</b> Religious Organisation	<b>Statement of Significance</b>  Cultural significance and historical significance as a major school site, indicating the importance of the church and the education in the town. The former convent housed 5 nuns.
<b>Images</b>  	
<b>Caption</b> St. Joseph's Church	<b>Physical Description</b>  CHURCH: Face brick with distinctive attached and stepped buttresses to entry and side elevations. A series of high pitched corrugated iron clad gabled roofs, five in all, with parapets at ends and a finial cross at each apex. The front elevations contains a foundation stone laid by Tev O'Farrell, Bishop of Bathurst, and a statue of Mary above the entry porch. In the apex of the front gable a round vent above a triple window in diamond pattern coloured leda lite glass. CONVENT: Federation vernacular house with hipped roof and verandah to three sides, constructed of local red bricks with tiled roof. The front verandah is supported on timber posts with deep brackets. Internally, the house has timber floors and plastered brick walls. Its central hallway has a pressed metal ceiling with curved cornices. A GRAVE MEMORIAL to Rev Richard Barrow is located in a small memorial garden between the convent and church.
<b>Current Use</b> Church and school	
<b>Former Use</b> Church, convent and school	
<b>Item Type</b> Built <b>Group</b> Religion <b>Category</b> Church	
<b>Years</b> 1907 <b>Circa</b> No	
<b>Designer</b>	<b>Historical Notes</b>  Established by the Order of Josephites in 1907, the church was augmented by a school and a convent.
<b>Builder</b>	
<b>Physical Condition</b> Fair condition	
<b>Modification Dates</b> Renovated 1930s. 1970s addition has a profiled metal skillion roof	
<b>References</b>	
<b>Studies</b>	
<b>Author</b> <b>Title</b> <b>Year</b>	
Cabonne Shire Council     Cabonne Heritage Study     2003	
B Hickson     Cabonne Heritage Review     2010	

### State Heritage Inventory

Date: 7/05/2012     Date First Entered 25/11/2009     Date Updated: 17/04/2012     Data Entry Status: Basic     Page: 150

## Cabonne Heritage Inventory


<b>Item Name</b> <b>Shop (former) - Museum</b>	<b>SHI Number</b> <b>1271656</b>
<b>Other Names/s</b> i122, Skin and hide business	<b>Study Number</b> <b>EA31 1270</b>
<b>Group Name</b>	<b>Assessed Significance</b> <b>Local</b>
<b>Location</b> 17-19 Pye Street Eugowra 2806      Cabonne	

<b>Owner</b>	<b>Statement of Significance</b>
<b>Images</b>	<p>Good contributor to streetscape this typical early timber and corrugated iron lined shop front dates to 1928. It is part of a line of similar proportioned shops stretching along Pye from the corner Central Hotel. Important home of local bushranger and other history.</p>
	
<b>Caption</b> Eugowra Historical Museum	<b>Physical Description</b>
<b>Current Use</b> Museum	<p>Formerly a main street store this single storied shop front style building, has a timber framed stepped parapet wall facing the street with long gable roof behind. The building is timber framed and corrugated iron lined generally roof and walls, with skylights, a straight verandah across the front supported on 4 timber posts. This appears to be a reconstructed verandah. The building is set on piers. The front façade has a central timber double door, and to one side only a double hung timber framed window. The sign above reads Eugowra Historical Museum and Bush Ranger Centre</p>
<b>Former Use</b> a skin and hide business	
<b>Item Type</b> Built	
<b>Group</b> Recreation and Entertainment	
<b>Category</b> Art Gallery/ Museum	<b>Historical Notes</b>
<b>Years</b> 1928 <b>Circa</b> No	
<b>Designer</b>	
<b>Builder</b> Alex Frogley	
<b>Physical Condition</b> Fair to good	
<b>Modification Dates</b>	
<b>References</b>	<p>The timber shop structure was built in March 1928 by Alex Frogley as a skin and hide business. Mr Frogley sold to Lou Bassey, who in turn sold to W (Jack) Douglas, and then his son-in-law Doug Yell. It is now used as a local museum.</p>
<b>Author</b> <b>Title</b> <b>Year</b>	
Banham, Bill      Eugowra; Its History and Development      1994	
<b>Studies</b>	
<b>Author</b> <b>Title</b> <b>Year</b>	
Cabonne Shire Council      Cabonne Heritage Study      2003	
B Hickson      Cabonne Heritage Review      2010	

### State Heritage Inventory

## Cabonne Heritage Inventory

<b>Item Name</b> <b>Escort Rock</b>	<b>SHI Number</b> <b>1271634</b>
<b>Other Names/s</b> i123	<b>Study Number</b> <b>EAT 1270</b>
<b>Group Name</b>	<b>Assessed Significance</b> <b>State</b>
<b>Location</b> 4 km north east of town, The Escort Way Eugowra 2806      Cabonne	


<b>Owner</b> Local Government	<b>Statement of Significance</b>  The site of the infamous robbery of the gold escort on 15 June, 1862, at Escort Rock, was one of the better known robberies by Frank Gardiner's gang, which included Ben hall at the time. Serial association with the bushranger Ben Hall, and the inspiration for 'Bailed Up', by the late 19th Century artist, Tom Roberts. Near by a Field Gun donated by the Apex Club.
<b>Images</b>  	
<b>Caption</b>	<b>Physical Description</b>  A large boulder with a marble plaque within the adjoining roadside picnic area, to one side of Escort Way. As well as war memorials, WW1 War trophies in the form of captured German weapons are to be found. A Field Gun donated by the Apex Club. This is a German trench mortar, repainted, is on display at the Escort Rock wayside stop.
<b>Current Use</b> Truck Lay-by and park with mounuments	
<b>Former Use</b> Park	
<b>Item Type</b> Built <b>Group</b> Monuments and Memorials <b>Category</b> Other - Monuments & Memorials	
<b>Years</b> 1862 <b>Circa</b> No	<b>Historical Notes</b>  The rock is located were the coach road came close to Mandagery Creek and was a common hold up point during bushranging days, with the site depicted in the famous Australian painting 'Bailed Up' by Tom Roberts (a hold up by the Frank Gardiner gang on 15 June 1862). It is understood the wheel ruts of the Cobb and Co coaches remain in situ. The site contains a cairn erected in 1962 and a small cannon.  Early roads were not made roads, and did not always follow an exact line in the manner of contemporary roads. Travellers often deviated considerably from the original tracks to avoid ruts and bog holes, sometimes establishing a new route for others to follow. In time, the road would switch to yet another deviation. A consequence of this, is that fragments of the 19th Century roads can be found alongside modern day equivalents, as at the site of Escort Rock robbery.
<b>Designer</b>	
<b>Builder</b>	
<b>Physical Condition</b>	
<b>Modification Dates</b>	
<b>References</b>	
<b>Studies</b>	
<b>Author</b> <b>Title</b> <b>Year</b>	
Cabonne Shire Council      Cabonne Heritage Study      2003	
B Hickson      Cabonne Heritage Review      2010	

### State Heritage Inventory



## Cabonne Heritage Inventory

<b>Item Name</b> Garra General Cemetery and native vegetation	<b>SHI Number</b>	1271021
<b>Other Names/s</b> 1124	<b>Study Number</b>	GA2 1270
<b>Group Name</b> cemetery	<b>Assessed Significance</b>	Local
<b>Location</b> Garra Cemetery Road Garra 2866	Cabonne	


<b>Owner</b> Local Government	<b>Statement of Significance</b>												
<b>Images</b>	<p>A rural cemetery with a very wide range of monumental materials and styles covering over 100 years of local history, with a number of unusual monuments. It is also representative of many such cemeteries in its combination of native plants and grasses coexisting with introduced flower plantings.</p>												
													
<b>Caption</b> Garra General Cemetery	<b>Physical Description</b>												
<b>Current Use</b> cemetery	<p>The roughly square cemetery is in a flat open land with one large fenced area and three smaller groups. The fencing is mainly star picket and wire netting, with iron gates. The main area has graves in east facing rows in five clusters relating to denominational sections and/or families. There are a small number of native trees, and plantings of bulbs, YUCCA, may bush, OXALIS, and SCILLA PERUVIANA.</p> <p>Monumental styles and materials show a good representation of variation through time. Unusual monuments include low concrete timber log desks, marble columns, diagonal brick surrounds, and a highly fossiliferous, grey limestone stele.</p> <p>There is also a wide variety of metalwork, including a wrought iron strap work surround of curlicue design. Families include: Boardman, Bennett, Barrett, Gavin, Brooks, Bradley. Maons: McMurtrie (1900-22 noted); King (1964-70 noted); O'Brien, Molong (1991 noted); ah Padey, Orange (1918 noted); C J Shakespeare, Wellington (1896-1935 noted); Kennedy, Molong (1897-1904 noted). The site has been left largely undisturbed for decades allowing for the regrowth of native grasses. The site is a case study project for Cabonne Shire Council and Greening Australia in protecting and encouraging native species.</p>												
<b>Former Use</b> cemetery													
<b>Item Type</b> Archaeological-Terrestrial													
<b>Group</b> Cemeteries and Burial Sites													
<b>Category</b> Cemetery/Graveyard/Burial Ground													
<b>Years</b> 1891 <b>Circa</b> No	<b>Historical Notes</b>												
<b>Designer</b> McMurtrie; King; O'Brien; Padey; Shakespeare; Kennedy													
<b>Builder</b>													
<b>Physical Condition</b> Good													
<b>Modification Dates</b>	<p>A large cemetery covering 4 hectares (Rob MacLachan) The cemetery was consecrated in 1891.</p>												
<b>References</b>													
<table border="1" style="width: 100%; border-collapse: collapse;"> <thead> <tr> <th style="width: 20%;">Author</th> <th style="width: 60%;">Title</th> <th style="width: 20%;">Year</th> </tr> </thead> <tbody> <tr> <td>Gibbons, G</td> <td>National Trust of Australia (NSW)</td> <td></td> </tr> </tbody> </table>		Author	Title	Year	Gibbons, G	National Trust of Australia (NSW)							
Author	Title	Year											
Gibbons, G	National Trust of Australia (NSW)												
<b>Studies</b>	<table border="1" style="width: 100%; border-collapse: collapse;"> <thead> <tr> <th style="width: 20%;">Author</th> <th style="width: 60%;">Title</th> <th style="width: 20%;">Year</th> </tr> </thead> <tbody> <tr> <td>Cabonne Shire Council</td> <td>Cabonne Heritage Study</td> <td>2003</td> </tr> <tr> <td>National Trust of Austr</td> <td>National Trust Country Regist</td> <td></td> </tr> <tr> <td>B Hickson</td> <td>Cabonne Heritage Review</td> <td>2010</td> </tr> </tbody> </table>	Author	Title	Year	Cabonne Shire Council	Cabonne Heritage Study	2003	National Trust of Austr	National Trust Country Regist		B Hickson	Cabonne Heritage Review	2010
Author		Title	Year										
Cabonne Shire Council		Cabonne Heritage Study	2003										
National Trust of Austr	National Trust Country Regist												
B Hickson	Cabonne Heritage Review	2010											

### State Heritage Inventory

Date: 7/05/2012      Date First Entered: 30/05/2001      Date Updated: 17/04/2012      Data Entry Status: Partial      Page: 33

## Cabonne Heritage Inventory

<b>Item Name</b> <b>Methodist Church (former)</b>	<b>SHI Number</b> <b>1271909</b>
<b>Other Names/s</b> Wesleyan church, St. Andrews 1125	<b>Study Number</b> <b>1270 170</b>
<b>Group Name</b>	<b>Assessed Significance</b> <b>Local</b>
<b>Location</b> 967 Garra Road Garra 2868      Cabonne	


<b>Owner</b> Private - Individual	<b>Statement of Significance</b>  Formerly the church of St. Andrews and now a residence. A fairly typical small country church, and the second stone church in this village. It is attractively detailed, built in blue stone church with brick quoins.
<b>Images</b>  	
<b>Caption</b> Methodist Church, formerly St. Andrews	<b>Physical Description</b>  A simple rectangular country church with two beautifully detailed windows down each side of nave. Built in blue stone with red brick quoining and trim at windows. Windows have gothic heads, with fanlights in translucent coloured glass tracery, and a pair of casement windows below. The building has a high pitched roof clad in galvanised iron. Set in a garden and now privately owned.
<b>Current Use</b> residence	<b>Historical Notes</b>  Methodist lot dedicated 1878 and the school and . The Wesleyan church was St Andrews and it was in operation by 1899. The religious practice of many of our early settlers was sporadic and settlers had to wait on the few travelling clergy to make their rounds for baptisms, marriages and burials. These ministers would travel through the area in their buggies or on horseback. As time passed and more people arrived in the district, small churches were built. This is an excellent example.
<b>Former Use</b> church	
<b>Item Type</b> Built	
<b>Group</b> Religion	
<b>Category</b> Church	
<b>Years</b> 1880      1899 <b>Circa</b> Yes	
<b>Designer</b>	
<b>Builder</b>	
<b>Physical Condition</b> fair to good	
<b>Modification Dates</b>	
<b>References</b>	
<b>Studies</b>	
<b>Author</b> <b>Title</b> <b>Year</b>	
Cabonne Shire Council    Cabonne Heritage Study      2003	
B Hickson      Cabonne Heritage Review      2010	

## State Heritage Inventory

Date: 7/05/2012      Date First Entered 13/12/2009      Date Updated: 19/04/2012      Data Entry Status: Basic      Page: 228

## Cabonne Heritage Inventory


<b>Item Name</b> <b>Public School (former)</b>	<b>SHI Number</b> <b>1271661</b>
<b>Other Names/s</b> i126	<b>Study Number</b> <b>GA5 -</b>
<b>Group Name</b>	<b>Assessed Significance</b> <b>Local</b>
<b>Location</b> Garra Road Garra 2866     Cabonne	

<b>Owner</b> Private - Individual	<b>Statement of Significance</b> A good representative example of a late Victorian school and residence in a landscaped setting with intact ancillary buildings. Now used as a residence,
<b>Images</b>  	
<b>Caption</b> Garra Public School and Grounds, now residence	<b>Physical Description</b> A multi staged building group including a late Victorian brick building with a hipped corrugated iron roof and substantial brick chimneys. The front verandah is supported on timber posts with decorative brackets. The residence is an attached brick building which is taller, with hipped skillion roofed verandah passing in front of both the residence and school room. The site includes weatherboard and iron clad ancillary school buildings and a large number of mature trees. Windows are generally timber framed and double hung.  The separate timber framed and weatherboard clad class room building has a high gabled roof that extends down on the approach side. The corrugated iron roof is paint finished. A sign on the building reads 'public school'.
<b>Current Use</b> residence	
<b>Former Use</b> school and residence	
<b>Item Type</b> Built <b>Group</b> Education <b>Category</b> School - State (public)	
<b>Years</b> 1880     1912 <b>Circa</b> Yes	<b>Historical Notes</b> Gumble Provisional 1. 1903 - 1905; 1906; 4. 1918 - 1920; 1938, Provisional public school 1. 1948 1952, 1960.
<b>Designer</b> Govt architects for class room	
<b>Builder</b>	
<b>Physical Condition</b>	
<b>Modification Dates</b> A private residence with adaptation upon closure of the school.	
<b>References</b>	
<b>Studies</b>	
<b>Author</b> <b>Title</b> <b>Year</b>	
Cabonne Shire Council     Cabonne Heritage Study     2003	
B Hickson     Cabonne Heritage Review     2010	

### State Heritage Inventory

## Cabonne Heritage Inventory

<b>Item Name</b> Garra Hall - former	<b>SHI Number</b> 1271910
<b>Other Names/s</b> i127	<b>Study Number</b> 1270 071
<b>Group Name</b>	<b>Assessed Significance</b> Local
<b>Location</b> 964 Garra Road Garra 2866 Cabonne	


<b>Owner</b> Private - Individual	<b>Statement of Significance</b> A simple vernacular community hall and supper room, constructed by and for the Garra community circa 1922 and later occupied and managed by the local CWA. Since 1949
<b>Images</b> 	
<b>Caption</b> Garra Hall	<b>Physical Description</b> A simple timber framed structure clad in galvanised iron with minor decorative elements from the Federation period including a scalloped barge board to the gable ends and timber finial.
<b>Current Use</b> Community hall	<b>Historical Notes</b> In 1910 the locals were fund raising for a community hall. Garra probably had a PO after 1883 and a silver mine. In 1887 Sir Henry Parkes dropped by and met the locals at the PO. He was entertained by 50 or so school kids under the direction of the headmaster Mr Stafford. In 1890 there is also mention of a new Baptist church at Garra.  Cricket was very popular and according to records, there were teams from Gregor, Garra, Meranburn and Red Hill, Manildra and Cranbury. The land on the western side of the Garra road (hall side) was largely dedicated for the school paddock.
<b>Former Use</b> Community hall	
<b>Item Type</b> Built	
<b>Group</b> Community Facilities	
<b>Category</b> Hall Public	
<b>Years</b> 1922 <b>Circa</b> <b>No</b>	
<b>Designer</b>	
<b>Builder</b>	
<b>Physical Condition</b> Poor	
<b>Modification Dates</b> Changes to suit the CWA	
<b>References</b>	
<b>Author</b> <b>Title</b> <b>Year</b>	
A. Windus                      The Gumble Hall Story              1992	
Rob McLachlan              Contextual History of Cabonne              2003	
<b>Studies</b>	
<b>Author</b> <b>Title</b> <b>Year</b>	
Cabonne Shire Council      Cabonne Heritage Study              2003	
B Hickson                      Cabonne Heritage Review              2010	

## State Heritage Inventory

Date: 7/05/2012      Date First Entered 13/12/2009      Date Updated: 19/04/2012      Data Entry Status: Basic      Page: 229

## Cabonne Heritage Inventory

<b>Item Name</b> <b>Anglican Church (former)</b>	<b>SHI Number</b> <b>1271906</b>
<b>Other Names/s</b> i128	<b>Study Number</b> <b>1270 143</b>
<b>Group Name</b>	<b>Assessed Significance</b> <b>Local</b>
<b>Location</b> 1003 Garra Road Garra 2866	Cabonne

<b>Owner</b> Private - Individual	<b>Statement of Significance</b>  A good representative example of a vernacular stone church in the Gothic style, having retained the key distinctive elements from the original design. A fairly typical small country church, and the second stone church in this village.
<b>Images</b>  	
<b>Caption</b> Anglican Church	<b>Physical Description</b>  A rectangular rubble stone Church with blue stone quoins, corrugated iron roof in the vernacular Gothic style. The building includes three gothic arched windows on one side and two double windows on the other side, a lower scaled entry porch and a tall three pane gothic window to the east elevation. Window openings are casement with fanlights with tracery above.
<b>Current Use</b> residence	<b>Historical Notes</b>  Garra Anglican Stone church, Anglican lots dedicated within a few years c. 1880s and later constructed c. 1895. The Anglican church was consecrate in 1891 and deconsecrated some years ago. It was last sold in April 2003.
<b>Former Use</b> church	
<b>Item Type</b> Built	
<b>Group</b> Religion	
<b>Category</b> Church	
<b>Years</b> 1895 <b>Circa</b> No	
<b>Designer</b>	
<b>Builder</b>	
<b>Physical Condition</b> fair to good	
<b>Modification Dates</b> Missing the timber cross from the finial. Cement render to the quoins	
<b>References</b>	
<b>Author</b> <b>Title</b> <b>Year</b> Jenny Bennett	
<b>Studies</b>	
<b>Author</b> <b>Title</b> <b>Year</b> Cabonne Shire Counc Cabonne Heritage Study     2003 B Hickson            Cabonne Heritage Review     2010	

## State Heritage Inventory

Date: 7/05/2012     Date First Entered 13/12/2009     Date Updated: 19/04/2012     Data Entry Status: Basic     Page: 227

## Cabonne Heritage Inventory

<b>Item Name</b> <b>House</b>	<b>SHI Number</b> <b>1271662</b>
<b>Other Names/s</b> i129	<b>Study Number</b> <b>GA6 1270</b>
<b>Group Name</b>	<b>Assessed Significance</b> <b>Local</b>
<b>Location</b> 8 Kidd Road Garra 2866	Cabonne

<b>Owner</b>	<b>Statement of Significance</b> A substantial residence from the late Victorian period, which has retained the distinctive built form and rooves and a good representative example of vernacular housing from the era of early settlement.	
<b>Images</b>		
<b>Current Use</b>	<b>Physical Description</b> A substantial residence with two steeply pitched hipped rooves and central box gutter, brick chimneys and skillion roofed verandah	
<b>Former Use</b>		
<b>Item Type</b> Built		
<b>Group</b> Residential buildings (private)		
<b>Category</b> House	<b>Historical Notes</b>	
<b>Years</b> 1880 <b>Circa</b> Yes		
<b>Designer</b>		
<b>Builder</b>		
<b>Physical Condition</b>		
<b>Modification Dates</b>		
<b>References</b>	<b>Studies</b>	
<b>References</b>		
<b>Author</b> Cabonne Shire Council	<b>Title</b> Cabonne Heritage Study	<b>Year</b> 2003

### State Heritage Inventory

## Cabonne Heritage Inventory

<b>Item Name</b> <b>Larras Lake - Homestead and plaque</b>	<b>SHI Number</b> <b>1271080</b>
<b>Other Names/s</b> 1130	<b>Study Number</b> <b>3320</b>
<b>Group Name</b>	<b>Assessed Significance</b> <b>Local</b>
<b>Location</b> 4840 Mitchell Highway Larras Lee 2866	Cabonne

<b>Owner</b>	<b>Statement of Significance</b>	
<b>Images</b>	A substantial homestead displaying well the increasing prosperity of its owners from 1840 to 1910 and which in its several buildings shows a representative range of building methods, materials and detailing from the middle and late 19th Century and early 20th Century. The trellised and fretwork verandah around the courtyard is particularly pleasing.	
<b>Current Use</b>	<b>Physical Description</b>	
<b>Former Use</b>	A rambling single storey homestead of stuccoed brick and timber, corrugated Galvanised iron roof, cast iron posts to North and West verandahs, timber posts and fretwork to courtyard verandah. Decorative fretted bargeboards to verandah gable above front door, ventilating gablets with cast iron finials to main (West) roof. North and South verandahs square brick paved. Three probable verandah posts, galvanised iron roof 1870's. West wing c.1840, remodelled 1870's; billiard room 1906. East wing 1906-11. Courtyard verandahs 1906-11. Various outbuildings, the most interesting being the octagonal 'round house' for breaking horses - vertical slabs, bush timber, shingled hut now entirely sheeted with galvanised iron. Condition - deteriorated. Building Material: Stuccoed brick and timber	
<b>Item Type</b> Built	<b>PLAQUE:</b> Is on stone entrance at the gateway there is a plaque recording the official granting of the land on 11th April, 1832, to William Lee. There is also a plate in the old stone fence near property entrance.	
<b>Group</b> Farming and Grazing		
<b>Category</b> Homestead Complex		
<b>Years</b> 1840                      Circa    Yes		
<b>Designer</b>	<b>Historical Notes</b>	
<b>Builder</b>	Original home of the Lee family, and namesake of the township of Larras Lee.	
<b>Physical Condition</b>		
<b>Modification Dates</b>		
<b>References</b>		
<b>Author</b> Title                      Year		
Broadbent, J	National Trust of Australia (NSW)	
<b>Studies</b>		
<b>Author</b> Title                      Year		
National Trust of Austr	National Trust Country Regist	
Cabonne Shire Counc	Cabonne Heritage Study	2003

### State Heritage Inventory

Date: 7/05/2012      Date First Entered 09/10/1998      Date Updated: 17/04/2012      Data Entry Status: Basic      Page: 69

## Cabonne Heritage Inventory

<b>Item Name</b> <b>Claremont - Homestead</b>	<b>SHI Number</b> <b>1271079</b>
<b>Other Names/s</b> 1131	<b>Study Number</b> <b>LL1; 1270</b>
<b>Group Name</b>	<b>Assessed Significance</b> <b>Local</b>
<b>Location</b> 4841 Mitchell Highway Larras Lee 2866      Cabonne	


<b>Owner</b>	<b>Statement of Significance</b> Significant late 19th Century - early 20th Century homestead.									
<b>Images</b>										
<b>Current Use</b> Homestead	<b>Physical Description</b>									
<b>Former Use</b> Homestead										
<b>Item Type</b> Built										
<b>Group</b> Farming and Grazing										
<b>Category</b> Homestead Complex										
<b>Years</b> 1900 <b>Circa</b> Yes										
<b>Designer</b> Lanrock of Orange										
<b>Builder</b>										
<b>Physical Condition</b>										
<b>Modification Dates</b>										
<b>References</b>	<b>Historical Notes</b> 'Claremont' is one of two prominent historic properties at Larras Lee established by the pioneering Lee family. It was designed by architect Lanrock from Orange, c. 1900, for James Lee. Pioneer pastoralist William Lee acquired 983 ha of land at Larras Lake in 1830 and took up substantial land grants on the Bogan, Lachlan and Castlereagh Rivers. Lee was a prominent figure and in 1856-1859 sat in the first Legislative assembly as the member for Roxburgh. The Larras Lee properties remain in the ownership of the Lee family.									
<table border="1" style="width: 100%; border-collapse: collapse;"> <thead> <tr> <th style="width: 15%;">Author</th> <th style="width: 60%;">Title</th> <th style="width: 25%;">Year</th> </tr> </thead> <tbody> <tr> <td>National Trust of Australia (NSW)</td> <td>National Trust of Australia (NSW)</td> <td></td> </tr> </tbody> </table>		Author	Title	Year	National Trust of Australia (NSW)	National Trust of Australia (NSW)				
Author	Title	Year								
National Trust of Australia (NSW)	National Trust of Australia (NSW)									
<b>Studies</b>										
<table border="1" style="width: 100%; border-collapse: collapse;"> <thead> <tr> <th style="width: 15%;">Author</th> <th style="width: 60%;">Title</th> <th style="width: 25%;">Year</th> </tr> </thead> <tbody> <tr> <td>Cabonne Shire Counc</td> <td>Cabonne Heritage Study</td> <td>2003</td> </tr> <tr> <td>National Trust of Austr</td> <td>National Trust Country Regist</td> <td></td> </tr> </tbody> </table>	Author	Title	Year	Cabonne Shire Counc	Cabonne Heritage Study	2003	National Trust of Austr	National Trust Country Regist		
Author	Title	Year								
Cabonne Shire Counc	Cabonne Heritage Study	2003								
National Trust of Austr	National Trust Country Regist									

## State Heritage Inventory



## Cabonne Heritage Inventory

<b>Item Name</b> <b>Hotel (former)</b>	<b>SHI Number</b> <b>1271681</b>
<b>Other Names/s</b> Lewis Ponds Hotel	<b>Study Number</b> <b>LP2 1270</b>
<b>Group Name</b> i132	<b>Assessed Significance</b> <b>Local</b>
<b>Location</b> 544 Dry Creek Road Lewis Ponds 2800     Cabonne	


<b>Owner</b>	<b>Statement of Significance</b>								
<b>Images</b>	<p>Local significance building now used as a residence. A long low hotel building located close to the road and typical in many ways of early traveler's hotels with chamfered front entry doors, timber posted verandah and long dual pitched iron roof. The cladding is relatively unusual as timber boarding fitted between vertical posts.</p>								
									
<b>Caption</b> Lewis Ponds Hotel (former)	<b>Physical Description</b>								
<b>Current Use</b> residence	<p>A long low building located close to the road. A corrugated iron roof with a hippec chamfer- as old hotels often were, with the main entrance door below it. The cladding is a type of weatherboard, a shaped board fitted between vertical posts. The original timber windows are double hung with 2 lites per pane, some with semicircular tops. An original front door is panelled with a semicircular arch over. A large central rendered chimney. The building is founded on what appears to be loose blocks- possibly replacing earlier stumps. Timber posted verandah and a dual pitched roof. Some replacement iron on the verandah, especially at the corner and down one side. Timber picket style verandah balustrade.</p>								
<b>Former Use</b> hotel for travellers									
<b>Item Type</b> Built									
<b>Group</b> Commercial	<b>Historical Notes</b>								
<b>Category</b> Hotel									
<b>Years</b> 1870 <b>Circa</b> Yes									
<b>Designer</b>									
<b>Builder</b>									
<b>Physical Condition</b> fair									
<b>Modification Dates</b>									
<b>References</b>									
<b>Studies</b>									
<table style="width: 100%; border-collapse: collapse;"> <thead> <tr> <th style="text-align: left;">Author</th> <th style="text-align: left;">Title</th> <th style="text-align: left;">Year</th> </tr> </thead> <tbody> <tr> <td>Cabonne Shire Council</td> <td>Cabonne Heritage Study</td> <td>2003</td> </tr> <tr> <td>B Hickson</td> <td>Cabonne Heritage Review</td> <td>2010</td> </tr> </tbody> </table>		Author	Title	Year	Cabonne Shire Council	Cabonne Heritage Study	2003	B Hickson	Cabonne Heritage Review
Author	Title	Year							
Cabonne Shire Council	Cabonne Heritage Study	2003							
B Hickson	Cabonne Heritage Review	2010							

## State Heritage Inventory

Date: 7/05/2012
Date First Entered 26/11/2009
Date Updated: 17/04/2012
Data Entry Status: Basic
Page: 154

## Cabonne Heritage Inventory

<b>Item Name</b> Wesleyan Goimbeen Church	<b>SHI Number</b> 1271943
<b>Other Names/s</b> i133	<b>Study Number</b>
<b>Group Name</b>	<b>Assessed Significance</b>
<b>Location</b> 28 Mandagery Road Mandagery 2870 Cabonne	

<b>Owner</b>	<b>Statement of Significance</b>
<b>Images</b>	Small timber church serving the district, established in 1902.
	
<b>Caption</b> Goambeen Wesleyan Church	<b>Physical Description</b>
	Timber church
<b>Current Use</b>	
<b>Former Use</b>	
<b>Item Type</b> Built	
<b>Group</b> Religion	
<b>Category</b> Church	
<b>Years</b> 1902 Circa No	
<b>Designer</b>	
<b>Builder</b>	<b>Historical Notes</b>
<b>Physical Condition</b>	Small timber church serving the district, established in 1902.
<b>Modification Dates</b>	
<b>References</b>	
<b>Studies</b>	
<b>Author</b> B Hickson	<b>Title</b> Cabonne Heritage Review
	<b>Year</b> 2010

## State Heritage Inventory

Date: 7/05/2012      Date First Entered 08/02/2010      Date Updated: 19/04/2012      Data Entry Status: Basic      Page: 240

## Cabonne Heritage Inventory

<b>Item Name</b> Cemetery Archer & Maher Families	<b>SHI Number</b> 1271679
<b>Other Names/s</b> 1134	<b>Study Number</b> 1270 424
<b>Group Name</b>	<b>Assessed Significance</b> Local
<b>Location</b> Reedy Creek Road Mandagery 2806 Cabonne	


<b>Owner</b>	<b>Statement of Significance</b> The family cemetery at Reedy Creek, which commemorates members of two families, is representative of small private burial grounds scattered throughout rural NSW. The cemetery is a prominent isolated historical artefact in the rural landscape. The cemetery is evidence of burial practices and attitudes in the part of the family property, in preference to a churchyard or general cemetery.
<b>Images</b>	
	<b>Physical Description</b> This small family cemetery at Reedy Creek lies in a paddock on the south-western side of the road. The burial area is unfenced. Graves are on a rise above the road, and face east towards 'Daisy Bank', and the timbered hills. The burials lie beneath three large eucalypt trees, with hawthorns near by, and the area is generally grass covered, around the seven monuments. 1. A double heart shaped white marble stele, with cast and wrought iron surround, and flora motif erected to Mary Maher, 12/12/1912. Mason: Padey, Orange. 2. A Gothic sandstone stele, with cusps erected to Sarah Maher, 11/3/1887 3. A female figure with cross in white marble atop a concrete pedestal, with white marble tablets, concrete slab and black and white hexagonal tiles. Erected to Edward Maher, 2/6/1916, and James Archer, 15/11/1916. Mason: McMurtrie, Orange. 4. A concrete desk with white marble tablet and concrete iron surround. Erected to Thomas Archer, 19/9/1915. 5. A Gothic white marble stele with book in relief, within a grave surround, fashioned from two pedestrian and two stock metal framed, woven wire mesh gates, containing ornamental oxalis, commemorating Arthur Evans, 20/3/1910. Mason: O'Brien. 6. A Gothic white marble stele with book in relief, with a cast and wrought iron surround, erected to George Hyatt Carey, 12/3/1909. 7. A surround only formed by cast iron pickets and chain mesh.
<b>Current Use</b> cemetery	
<b>Former Use</b> cemetery	
<b>Item Type</b> Archaeological-Terrestrial	
<b>Group</b> Cemeteries and Burial Sites	
<b>Category</b> Cemetery/Graveyard/Burial Ground	
<b>Years</b> 1887 <b>Circa</b> No	
<b>Designer</b>	
<b>Builder</b>	
<b>Physical Condition</b>	
<b>Modification Dates</b>	
<b>References</b>	
<b>Studies</b>	
<b>Author</b> Cabonne Shire Council	<b>Title</b> Cabonne Heritage Study
	<b>Year</b> 2003
<b>Historical Notes</b>	

## State Heritage Inventory

Date: 7/05/2012      Date First Entered: 26/11/2009      Date Updated: 17/04/2012      Data Entry Status: Basic      Page: 153

## Cabonne Heritage Inventory

<b>Item Name</b> <b>Uniting Church</b>	<b>SHI Number</b> <b>1271699</b>
<b>Other Names/s</b> 1135, Methodist Church, Wesleyan Church	<b>Study Number</b> <b>MA19</b>
<b>Group Name</b>	<b>Assessed Significance</b> <b>Local</b>
<b>Location</b> Cudal Street Manildra 2865      Cabonne	


<b>Owner</b> Religious Organisation	<b>Statement of Significance</b> Formerly the Methodist and Wesleyan Church this building is a good example of pseudo Stone work, being constructed in a locally made rusticated concrete block. The front elevation features a timber and plaster gable with three windows and the entrance porch.
<b>Images</b> 	
<b>Caption</b> Uniting Church	<b>Physical Description</b> A simple rectangular church in plan constructed from a locally made cement block with a rough cast face with fluted edge, a pseudo stone block. A gable ended roof is clad in fairly recent galvanised corrugated iron. Attached to the walls are stepped piers setting the church plan into 4 bays each with a tall slender window. Each pier consists of repeated block laying of three header blocks and a stretcher. The marble foundation stone reads 'To the Glory of God, this stone was laid by the Rev. JW Collier, 27 Nov 1912. The Rev. Godbehear Supt. Minister. The leadlight coloured windows feature a small motif, a diagonal cross that may represent the flag of Scotland. An addition at the back is also in concrete block, under a skillion roof and probably contains toilet amenities. The front elevation features a timber and plaster gable with three windows below that and the entrance porch below that. Slate steps lead to the front door under a special porch arrangement. Side pilasters rise up above the central double door with an arch over and a low roof behind. A side door provides much more recent access to the church via a ramp. To each side of the porch is another of the tall windows. The setting is a simple landscape, with no front fence, and Kurrajong trees at the front.
<b>Current Use</b> Church	
<b>Former Use</b> Church	
<b>Item Type</b> Built <b>Group</b> Religion <b>Category</b> Church	
<b>Years</b> 1912 <b>Circa</b> No	<b>Historical Notes</b> The Methodists were granted land in 1909 and this imposing church was commenced in 1912, with foundation stone being laid in November of that year. The Foundation stone laid by Rev. JW Collier. The marble foundation stone reads 'To the Glory of God, this stone was laid by the Rev. JW Collier, 27 Nov 1912. The Rev. Godbehear Supt. Minister.'
<b>Designer</b>	
<b>Builder</b>	
<b>Physical Condition</b> Good condition	
<b>Modification Dates</b>	
<b>References</b>	
<b>Author</b> <b>Title</b> <b>Year</b>	
Mr Neville Yeatman    Manildra on the Mandagery    1982	
<b>Studies</b>	
<b>Author</b> <b>Title</b> <b>Year</b>	
Cabonne Shire Council    Cabonne Heritage Study    2003	
B Hickson      Cabonne Heritage Review    2010	

## State Heritage Inventory

Date: 7/05/2012      Date First Entered 26/11/2009      Date Updated: 17/04/2012      Data Entry Status: Basic      Page: 168

## Cabonne Heritage Inventory


<b>Item Name</b> <b>Ripple Iron Clad House 1</b>	<b>SHI Number</b> <b>1271692</b>
<b>Other Names/s</b> i136	<b>Study Number</b> <b>MA12 1270</b>
<b>Group Name</b>	<b>Assessed Significance</b> <b>Local</b>
<b>Location</b> 28 Cudal Street Manildra 2865     Cabonne	

<b>Owner</b> Private - Individual	<b>Statement of Significance</b> A good example of simple workers cottage with hipped Dutch gabled roof and corrugated iron roofing, ripple iron clad walls. Verandah around 3 sides.
<b>Images</b>  	
<b>Caption</b> Ripple Iron House at 28 Cudal	<b>Physical Description</b> A simple cottage with hipped Dutch gabled roof and corrugated iron roofing, ripple iron clad walls. Verandah around 3 sides and partially in filled. Front façade symmetrical with central door flanked by double hung windows. Posts feature stopped chamfers. Original brick chimney. Skillion additions at rear.
<b>Current Use</b> Residence	
<b>Former Use</b> Residence	
<b>Item Type</b> Built <b>Group</b> Residential buildings (private) <b>Category</b> Cottage	
<b>Years</b> 1920 <b>Circa</b> Yes	<b>Historical Notes</b> Early workers cottage and representative example of ripple iron clad cottage.
<b>Designer</b> unknown	
<b>Builder</b>	
<b>Physical Condition</b> fair to good	
<b>Modification Dates</b>	
<b>References</b>	
<b>Studies</b>	
<b>Author</b> <b>Title</b> <b>Year</b>	
Cabonne Shire Council     Cabonne Heritage Study     2003	
B Hickson     Cabonne Heritage Review     2010	

### State Heritage Inventory

## Cabonne Heritage Inventory

<b>Item Name</b> <b>Ripple Iron Clad House 2</b>	<b>SHI Number</b> <b>1271949</b>
<b>Other Names/s</b> 1137	<b>Study Number</b>
<b>Group Name</b>	<b>Assessed Significance</b>
<b>Location</b> 32 Cudal Street Manildra 2865	Cabonne


<b>Owner</b> Private - Corporate	<b>Statement of Significance</b> A good example of simple workers cottage, with hipped Dutch gabled roof and corrugated iron roofing, ripple iron clad walls. Bullnosed verandah across facade.
<b>Images</b>  	
<b>Caption</b> Ripple Iron Clad House 2	<b>Physical Description</b> A simple cottage with hipped Dutch gabled roof and corrugated iron roofing, ripple iron clad walls. Verandah across facade with bull nosed iron roof. Front facade asymmetrical with two access doors flanked by double hung windows. Awnings over side windows. Original chimney. Skillion additions at rear.
<b>Current Use</b> Residence	<b>Historical Notes</b> Early workers cottage and representative example of ripple iron clad cottage
<b>Former Use</b> Residence	
<b>Item Type</b> Built	
<b>Group</b> Residential buildings (private)	
<b>Category</b> Cottage	
<b>Years</b> 1910 <b>Circa</b> Yes	
<b>Designer</b>	
<b>Builder</b>	
<b>Physical Condition</b> fair only. Missing one front post to match others- now propped.	
<b>Modification Dates</b>	
<b>References</b>	
<b>Studies</b>	
<b>Author</b> <b>Title</b> <b>Year</b>	
B Hickson           Cabonne Heritage Review    2010	

## State Heritage Inventory

Date: 7/05/2012
Date First Entered 04/01/2011
Date Updated: 19/04/2012
Data Entry Status: Basic
Page: 243

## Cabonne Heritage Inventory


<b>Item Name</b> 'Roslyn' house	<b>SHI Number</b> 1271700
<b>Other Names/s</b> 'Roslyn' 1138	<b>Study Number</b> MA20 1270
<b>Group Name</b>	<b>Assessed Significance</b> Local
<b>Location</b> 73 Cudal Street, cnr. Duff Street Manildra 2865 Cabonne	

<b>Owner</b>	<b>Statement of Significance</b> An attractive and substantial Victorian town residence, well set back on the land in a landscaped garden setting. Constructed of locally made cement block, as are other buildings in the vicinity, with a rough cast face as a pseudo stone block.								
<b>Images</b> 									
<b>Caption</b> 'Roslyn' house	<b>Physical Description</b> An attractive and substantial Victorian town residence, well set back on the land in a landscaped garden setting. Constructed of locally made cement block with a rough cast face as a pseudo stone block. Joints are double struck. Windows are timber framed and double hung. The verandah runs around the sides of the house and timber verandah posts are chamfered, with elaborate brackets at the top. Hinged louvred at windows. The house is generally symmetrical across Cudal Street in the Victorian style with a central door with fan lite and side lites and flanked each side with windows. A new metal picket fence.								
<b>Current Use</b>	<b>Historical Notes</b> Mr. J. Woodheart represented Manildra as a member of the hospital board.								
<b>Former Use</b>									
<b>Item Type</b> Built									
<b>Group</b> Residential buildings (private)									
<b>Category</b> House									
<b>Years</b> 1890 Circa Yes									
<b>Designer</b>									
<b>Builder</b>									
<b>Physical Condition</b>									
<b>Modification Dates</b>									
<b>References</b>									
<table border="1" style="width: 100%; border-collapse: collapse;"> <thead> <tr> <th>Author</th> <th>Title</th> <th>Year</th> </tr> </thead> <tbody> <tr> <td>Mr Neville Yeatman</td> <td>Manildra on the Mandagery</td> <td>1982</td> </tr> </tbody> </table>	Author	Title	Year	Mr Neville Yeatman	Manildra on the Mandagery	1982			
Author	Title	Year							
Mr Neville Yeatman	Manildra on the Mandagery	1982							
<b>Studies</b>									
<table border="1" style="width: 100%; border-collapse: collapse;"> <thead> <tr> <th>Author</th> <th>Title</th> <th>Year</th> </tr> </thead> <tbody> <tr> <td>Cabonne Shire Council</td> <td>Cabonne Heritage Study</td> <td>2003</td> </tr> <tr> <td>B Hickson</td> <td>Cabonne Heritage Review</td> <td>2010</td> </tr> </tbody> </table>	Author	Title	Year	Cabonne Shire Council	Cabonne Heritage Study	2003	B Hickson	Cabonne Heritage Review	2010
Author	Title	Year							
Cabonne Shire Council	Cabonne Heritage Study	2003							
B Hickson	Cabonne Heritage Review	2010							

### State Heritage Inventory

## Cabonne Heritage Inventory

<b>Item Name</b> <b>Post Office - former</b>	<b>SHI Number</b> <b>1271691</b>
<b>Other Names/s</b> i139	<b>Study Number</b> <b>MA11 1270</b>
<b>Group Name</b>	<b>Assessed Significance</b> <b>Local</b>
<b>Location</b> 93 Kiewa street Manildra 2865	Cabonne


<b>Owner</b>	<b>Statement of Significance</b>									
<b>Images</b>	<p>A typical early Federation period Post Office building, constructed in brick and matching in style some of the detailing of the timber post masters house further up this street. Decorative gable facing Kiewa Street has 'MANILDRA POST OFFICE' signage. Contributes to Kiewa Streetscape.</p>									
										
<b>Caption</b> Post Office	<b>Physical Description</b>									
<b>Current Use</b> Residence	<p>A fairly standard plan Post Office building, constructed in brick stretcher bond built in the Federation period and matching in style some of the detailing of the post masters house further up this street. A gabled galvanised corrugated iron clad roof with roof extended down over side verandahs. Small gables louvred. Exposed rafters at eaves. Decorative gable facing Kiewa Street has 'MANILDRA POST OFFICE' signage. Postal boxes are on one porch. Due to slope of the land the porches are a number of steps above the adjacent ground levels. Windows timber framed and double hung, with 4 lites per pane, in triple set on Kiewa Street, beneath low curved arches, with two courses of header bricks above. Timber panelled doors.</p>									
<b>Former Use</b> Post Office and telegraph.										
<b>Item Type</b> Built										
<b>Group</b> Postal and Telecommunications	<b>Historical Notes</b>									
<b>Category</b> Post Office										
<b>Years</b> 191 <b>Circa</b> No										
<b>Designer</b> Public works										
<b>Builder</b>										
<b>Physical Condition</b> Needs repair/ repointing to lower brick courses. Generally needs										
<b>Modification Dates</b>										
<b>References</b>	<p>In Oct 1891 Mr. Hanks was appointed Post Master for Manildra. Cobb &amp; Co had the contract then to deliver the mail six times a week. In 1894 Mr. J. Tuxford at the railway station took on Post Office duties. This Edwardian style single storey brick building was constructed in 1911 after many requests for a Post Office. The first exchange opened with 2 subscribers: Frogley and Worrall. The P) ceased occupation in 2008 and is currently unoccupied.</p>									
<table style="width: 100%; border-collapse: collapse;"> <thead> <tr> <th style="text-align: left;">Author</th> <th style="text-align: left;">Title</th> <th style="text-align: left;">Year</th> </tr> </thead> <tbody> <tr> <td>Mr Neville Yeatman</td> <td>Manildra on the Mandagery</td> <td></td> </tr> </tbody> </table>		Author	Title	Year	Mr Neville Yeatman	Manildra on the Mandagery				
Author	Title	Year								
Mr Neville Yeatman	Manildra on the Mandagery									
<b>Studies</b>										
<table style="width: 100%; border-collapse: collapse;"> <thead> <tr> <th style="text-align: left;">Author</th> <th style="text-align: left;">Title</th> <th style="text-align: left;">Year</th> </tr> </thead> <tbody> <tr> <td>Cabonne Shire Council</td> <td>Cabonne Heritage Study</td> <td>2003</td> </tr> <tr> <td>B Hickson</td> <td>Cabonne Heritage Review</td> <td>2010</td> </tr> </tbody> </table>	Author	Title	Year	Cabonne Shire Council	Cabonne Heritage Study	2003	B Hickson	Cabonne Heritage Review	2010	
Author	Title	Year								
Cabonne Shire Council	Cabonne Heritage Study	2003								
B Hickson	Cabonne Heritage Review	2010								

## State Heritage Inventory

Date: 7/05/2012      Date First Entered 26/11/2009      Date Updated: 19/04/2012      Data Entry Status: Basic      Page: 161



## Cabonne Heritage Inventory

<b>Item Name</b> <b>Post Office Residence (former)</b>		<b>SHI Number</b> <b>1271690</b>
<b>Other Names/s</b> i139		<b>Study Number</b> <b>MA10 1270</b>
<b>Group Name</b>		<b>Assessed Significance</b> <b>Local</b>
<b>Location</b> 74 Cudal Street Manildra 2865      Cabonne		
<b>Owner</b> Private - Individual	<b>Statement of Significance</b>	
<b>Images</b>	<p>A single storied timber federation residence located behind the Post Office which served once as the Post masters residence. A simple cottage, but well proportioned and detailed, in timber framed and weatherboard clad residence with the verandah roof - an extension of the main roof at same pitch. Verandah posts are simple square posts with a long low curved timber valance between posts.</p>	
		
<b>Caption</b> Post Office Residence (former) side view	<b>Physical Description</b>	
<b>Current Use</b> Residence	<p>A single storied timber framed and weatherboard clad residence in Cudal Street with a hipped galvanised iron corrugated roof and gable end projecting forward between verandahs. The Dutch gables are timber louvred. The verandah roof is an extension of the main roof at same pitch. Verandah posts are simple square posts with a long low curved timber valance between posts. The verandahs were timber decked but are now concreted pavements. Original chimney in brickwork. The house appears to be under repair. (Nov 2010). Windows are timber framed and double hung, with full panes of glass per sash, with some window replacements. There is an infill room on one verandah.</p>	
<b>Former Use</b> Post Office residence		
<b>Item Type</b> Built	<p><b>Historical Notes</b></p> <p>Appears to have been constructed about the same time as the Post Office in 1912</p>	
<b>Group</b> Postal and Telecommunications		
<b>Category</b> Housing & Quarters		
<b>Years</b> 1912      Circa    Yes		
<b>Designer</b> Public Works		
<b>Builder</b>		
<b>Physical Condition</b> good, under repair - 2011		
<b>Modification Dates</b>		
<b>References</b>		
<b>Author</b>	<b>Title</b>	<b>Year</b>
Mr Neville Yeatman	Manildra on the Mandagery	
<b>Studies</b>		
<b>Author</b>	<b>Title</b>	<b>Year</b>
Cabonne Shire Council	Cabonne Heritage Study	2003
B Hickson	Cabonne Heritage Review	2010

## State Heritage Inventory

Date: 7/05/2012

Date First Entered 26/11/2009


Date Updated: 17/04/2012

Data Entry Status: Basic

Page: 160

## Cabonne Heritage Inventory

<b>Item Name</b> <b>House Bristol Mill</b>	<b>SHI Number</b>	<b>1271684</b>
<b>Other Names/s</b> i140	<b>Study Number</b>	<b>MA3 1270</b>
<b>Group Name</b>	<b>Assessed Significance</b>	<b>Local</b>
<b>Location</b> Dederang Street Manildra 2865	Cabonne	


<b>Owner</b> Private - Individual	<b>Statement of Significance</b> The 1911 single storey cement brick and iron house was constructed for the manager of the flour mill on the banks of Mandagery Creek beside the railway line. It is retained as a mill residence.									
<b>Images</b>										
	<b>Physical Description</b> Single storey cement brick and iron clad hipped roof with dutch gables.									
<b>Caption</b> Bristol Mill House										
<b>Current Use</b> Residence										
<b>Former Use</b> Residence										
<b>Item Type</b> Built	<b>Historical Notes</b> The 1911 single storey cement brick and iron house was constructed for the manager of the flour mill on the banks of Mandagery Creek beside the railway line. It is retained as a mill residence, the rose garden being pre First World war and featuring the 'Gem of the West'.									
<b>Group</b> Residential buildings (private)										
<b>Category</b> House										
<b>Years</b> 1911 <b>Circa</b> No										
<b>Designer</b>										
<b>Builder</b>	<b>References</b>									
<b>Physical Condition</b>										
<b>Modification Dates</b>										
<b>References</b>	<table border="1" style="width: 100%; border-collapse: collapse;"> <thead> <tr> <th style="width: 15%;">Author</th> <th style="width: 60%;">Title</th> <th style="width: 25%;">Year</th> </tr> </thead> <tbody> <tr> <td></td> <td>History of Manildra Mill</td> <td>2000</td> </tr> <tr> <td>Mr Neville Yeatman</td> <td>Manildra on the Mandagery</td> <td></td> </tr> </tbody> </table>	Author	Title	Year		History of Manildra Mill	2000	Mr Neville Yeatman	Manildra on the Mandagery	
Author		Title	Year							
	History of Manildra Mill	2000								
Mr Neville Yeatman	Manildra on the Mandagery									
<b>Studies</b>	<table border="1" style="width: 100%; border-collapse: collapse;"> <thead> <tr> <th style="width: 15%;">Author</th> <th style="width: 60%;">Title</th> <th style="width: 25%;">Year</th> </tr> </thead> <tbody> <tr> <td>Cabonne Shire Council</td> <td>Cabonne Heritage Study</td> <td>2003</td> </tr> <tr> <td>B Hickson</td> <td>Cabonne Heritage Review</td> <td>2010</td> </tr> </tbody> </table>	Author	Title	Year	Cabonne Shire Council	Cabonne Heritage Study	2003	B Hickson	Cabonne Heritage Review	2010
Author		Title	Year							
Cabonne Shire Council		Cabonne Heritage Study	2003							
B Hickson	Cabonne Heritage Review	2010								
<b>References</b>										
<b>Studies</b>										

### State Heritage Inventory

Date: 7/05/2012     Date First Entered 26/11/2009     Date Updated: 17/04/2012     Data Entry Status: Basic     Page: 156

## Cabonne Heritage Inventory


<b>Item Name</b> Amusu Cinema and Theatre	<b>SHI Number</b>	1271682
<b>Other Names/s</b> i141	<b>Study Number</b>	MA1 1270
<b>Group Name</b>	<b>Assessed Significance</b>	<b>State</b>
<b>Location</b> Derowie Street Manildra 2865	Cabonne	

<b>Owner</b>	<b>Statement of Significance</b>												
<b>Images</b>  <b>Caption</b> 'Amusu' Cinema and Theatre	<p>An important example of a small purpose built hall style Cinema, in a rural town with a small population, which has been operated under one ownership since 1938. The Cinema is a tangible link with the earliest days of the movie industry and its impact on small isolated communities. The buildings contain a collection of movie memorabilia, fittings, fixtures and furniture which evoke an appreciation of the social and cultural significance, providing a rare educational resource.</p>												
<b>Current Use</b>	<b>Physical Description</b>												
<b>Former Use</b> cinema	<p>The exterior consists of a corrugated iron shed built in 1936 with a gable roof to Derowie Street. A small mezzanine level for the projection room is behind the street façade upper level. Auditorium 215m<sup>2</sup>, Stage 20m<sup>2</sup>, Foyer 9m<sup>2</sup>, Ticket office 14m<sup>2</sup>, Store room 12m<sup>2</sup>, Projection room 9m<sup>2</sup>.</p>												
<b>Item Type</b> Built	<b>Historical Notes</b>												
<b>Group</b> Recreation and Entertainment													
<b>Category</b> Cinema	<p>The cinema was established in 1936 by the well known 'Travelling Picture Show Man', Mr. Allan Tom, who also ran the adjacent garage. It remains in regular use to this day.</p>												
<b>Years</b> 1936 <b>Circa</b> No													
<b>Designer</b>	<b>References</b>												
<b>Builder</b>													
<b>Physical Condition</b>													
<b>Modification Dates</b>	<table border="1" style="width: 100%; border-collapse: collapse;"> <thead> <tr> <th style="width: 30%;">Author</th> <th style="width: 40%;">Title</th> <th style="width: 30%;">Year</th> </tr> </thead> <tbody> <tr> <td>Mr Neville Yeatman</td> <td>Manildra on the Mandagery</td> <td>1982</td> </tr> </tbody> </table>	Author	Title	Year	Mr Neville Yeatman	Manildra on the Mandagery	1982						
Author		Title	Year										
Mr Neville Yeatman		Manildra on the Mandagery	1982										
<b>References</b>													
<b>Studies</b>	<table border="1" style="width: 100%; border-collapse: collapse;"> <thead> <tr> <th style="width: 30%;">Author</th> <th style="width: 40%;">Title</th> <th style="width: 30%;">Year</th> </tr> </thead> <tbody> <tr> <td>Cabonne Shire Council</td> <td>Cabonne Heritage Study</td> <td>2003</td> </tr> <tr> <td>B Hickson</td> <td>Cabonne Heritage Review</td> <td>2010</td> </tr> <tr> <td>Susan Jackson-Stepo</td> <td>Amusu Theatre Conservation</td> <td>2010</td> </tr> </tbody> </table>	Author	Title	Year	Cabonne Shire Council	Cabonne Heritage Study	2003	B Hickson	Cabonne Heritage Review	2010	Susan Jackson-Stepo	Amusu Theatre Conservation	2010
Author		Title	Year										
Cabonne Shire Council		Cabonne Heritage Study	2003										
B Hickson	Cabonne Heritage Review	2010											
Susan Jackson-Stepo	Amusu Theatre Conservation	2010											
<b>Author</b>													
<b>Title</b>													
<b>Year</b>													

### State Heritage Inventory

Date: 7/05/2012      Date First Entered 26/11/2009      Date Updated: 17/04/2012      Data Entry Status: Partial      Page: 155

## Cabonne Heritage Inventory

<b>Item Name</b> Tom's Garage (former Service Centre)	<b>SHI Number</b> 1271698
<b>Other Names/s</b> i142	<b>Study Number</b> MA18 1270
<b>Group Name</b>	<b>Assessed Significance</b> State
<b>Location</b> Derowie Street Manildra 2865 Cabonne	
<b>Owner</b> Private - Corporate	<b>Statement of Significance</b> This garage is an asymmetrical arrangement, and a modest timber framed and flat sheet clad structure with stepped parapet addressing established in 1914 and operated by Mr Allan Tom, who locally ran the Amusu Theatre next door. Old petrol caps still remain. That building has a long history of being a centre of entertainment. Allan Tom also ran picture theatres in Molong and Canowindra.
<b>Images</b> 	
<b>Caption</b> Tom's Garage	<b>Physical Description</b> Simple timber framed and flat sheet clad structure with stepped parapet addressing the street featuring the words 'Est. 1914 TOMS GARAGE'. An asymmetrical arrangement of single multi-pane glass door, shop front window and garage doors. A skillion roof behind.
<b>Current Use</b> Car garage	
<b>Former Use</b> Car repair and petrol garage	
<b>Item Type</b> Built	<b>Historical Notes</b> This garage is located adjacent to the Amusu cinema and is a timber building with the date 1914 above it. A moribund bowser is located on the street frontage, while one Shell petrol cap still existed as at October 2005. The garage was operated by Mr Allan Tom. Next door, the Amusu Theatre at Manildra has a long history of being a centre of entertainment. Its proprietor Allan Tom also ran picture theatres in Molong and Canowindra. Cumnock had three brass bands covering different periods. The first band was formed in 1895, another in 1913 and the third and last one from 1926 to 1929. The story of Allan Tom of Manildra in making his own sound equipment for his moving picture business offers an interesting example of Australian inventiveness.
<b>Group</b> Transport - Land	
<b>Category</b> Petrol Station/Service Station	
<b>Years</b> 1914 <b>Circa</b> No	
<b>Designer</b>	
<b>Builder</b>	
<b>Physical Condition</b> fair to good	
<b>Modification Dates</b>	
<b>References</b>	
<b>Author</b> <b>Title</b> <b>Year</b> Mr Neville Yeatman    Manildra on the Mandagery    1982	
<b>Studies</b>	
<b>Author</b> <b>Title</b> <b>Year</b> Cabonne Shire Council    Cabonne Heritage Study      2003 B Hickson                  Cabonne Heritage Review      2010	

## State Heritage Inventory

Date: 7/05/2012

Date First Entered 26/11/2009


Date Updated: 17/04/2012

Data Entry Status: Basic

Page: 167

## Cabonne Heritage Inventory


<b>Item Name</b> <b>Masonic Lodge</b>	<b>SHI Number</b> <b>1271687</b>
<b>Other Names/s</b> i143	<b>Study Number</b> <b>MA7 1270</b>
<b>Group Name</b>	<b>Assessed Significance</b> <b>Local</b>
<b>Location</b> 35 Duff Street Manildra 2865	Cabonne

<b>Owner</b>	<b>Statement of Significance</b>
<b>Images</b>	<p>The hall is unusual in that entry is via a side entrance and there is a pseudo porch across the front façade featuring four Tuscan colonnade with a deep horizontal cornice and pediment over, all white painted plaster. Above is a parapet. The pediment contains the Masonic symbol. An interesting addition to the townscape. SA Webb was the master when the building was constructed in 1929.</p>
	
<b>Caption</b> Masonic Lodge	<b>Physical Description</b>
<b>Current Use</b> Freemasons hall	<p>A rectangular single storied stretcher face brick building in stretcher bond with a pseudo porch across the front façade featuring four Tuscan colonnade with a deep horizontal cornice and pediment over, all white painted plaster. Above is a parapet. The pediment contains the Masonic symbol. A central sign between columns says in black 'Masonic Centre'. Another stone indicates the hall was built in 1929 and a plaque reads: 'Lodge Mandagery no 523. UGL, NSW. This stone was set by the very worshipful Brother Andrew William Paterson, 12 Feb 1929 AD. SA Webb worshipful master. The building has a side entrance under a flat roofed porch.</p>
<b>Former Use</b> Freemasons hall	
<b>Item Type</b> Built	
<b>Group</b> Community Facilities	<b>Historical Notes</b>
<b>Category</b> Hall Masonic	
<b>Years</b> 1929                      Circa    No	
<b>Designer</b> unknown	
<b>Builder</b>	<p>The hall was built in 1929 and a plaque reads: 'Lodge Mandagery no 523. UGL, NSW. This stone was set by the very worshipful Brother Andrew William Paterson, 12 Feb 1929 AD. SA Webb worshipful master</p>
<b>Physical Condition</b> poor. A displaced brick at the front and a crack at the parapet line.	
<b>Modification Dates</b>	
<b>References</b>	
<b>Studies</b>	
<b>Author</b> Title                      Year	
Cabonne Shire Council    Cabonne Heritage Study    2003	
B Hickson                      Cabonne Heritage Review    2010	

### State Heritage Inventory

## Cabonne Heritage Inventory

<b>Item Name</b> <b>CBC Bank (former)</b>	<b>SHI Number</b> <b>1271709</b>
<b>Other Names/s</b> i144	<b>Study Number</b> <b>MA32 1270</b>
<b>Group Name</b>	<b>Assessed Significance</b> <b>Local</b>
<b>Location</b> Kiewa Street and Derowie Street Manildra 2855     Cabonne	


<b>Owner</b>	<b>Statement of Significance</b>
<b>Images</b>	Bank and residence constructed in 1913 by the CBC of Sydney. A two storied building it addresses the corner site well. Good contribution to the streetscape.
	
<b>Caption</b> CBC Bank (former)	<b>Physical Description</b>
<b>Current Use</b> not in use	A two storied brick bank that addresses the corner of Kiewa Street and Derowie Street. The bank formed the ground floor and a residence occupied the upper floor. Constructed in stretcher bond face brickwork generally it features garden wall English bond on verandahs. Lighter toned bricks are also used to frame the openings in the façade and to quoin the corners of the building. The corner door has a semicircular fan light over. The original door has been replaced. Three step treads in slate lead to the door. Above the door there is some damage to the wall where a sign has been removed. Windows are set at regular centres down Kiewa Street and are double hung, two lites per pane. The roof is a hipped iron clad roof and has a domed vented dormer in the roof.
<b>Former Use</b> CBC Bank	
<b>Item Type</b> Built	
<b>Group</b> Commercial	
<b>Category</b> Bank	
<b>Years</b> 1913 <b>Circa</b> No	<b>Historical Notes</b>
<b>Designer</b> CBC bank Architects	
<b>Builder</b>	
<b>Physical Condition</b> Generally damage to wall face along the street façade, possibly	
<b>Modification Dates</b>	
<b>References</b>	
<b>References</b>	
<b>Author</b> <b>Title</b> <b>Year</b>	
Mr Neville Yeatman     Manildra on the Mandagery     1982	
<b>Studies</b>	
<b>Author</b> <b>Title</b> <b>Year</b>	
Cabonne Shire Council     Cabonne Heritage Study     2003	

## State Heritage Inventory

Date: 7/05/2012
Date First Entered 26/11/2009
Date Updated: 19/04/2012
Data Entry Status: Basic
Page: 173

## Cabonne Heritage Inventory

<b>Item Name</b> Imperial Hotel (former)	<b>SHI Number</b> 1271686
<b>Other Names/s</b> 1145, Imperial Guest House	<b>Study Number</b> MA6 1270
<b>Group Name</b>	<b>Assessed Significance</b> Local
<b>Location</b> Kiewa Street Manildra 2865 Cabonne	


<b>Owner</b> Private - Individual	<b>Statement of Significance</b> An early Federation hotel of imposing size and location, adding to streetscape generally. Brick asymmetrical façade with a deep parapet wall, attached piers and central pediment featuring a shield in relief, the date 1913 and the words 'Imperial Hotel' on the band.									
<b>Images</b> 										
<b>Caption</b>	<b>Physical Description</b> An early Federation generally face brick asymmetrical façade with a ground floor central front panelled door with side lights and fanlight. A band of red/umber stained brickwork, tuck pointed, forms a band across the façade joining the heads of the windows and fanlights of doors. Window arches are low curved or flat arches. A second pair of French doors to the far right of the façade, flanked by a window each side which features the words Dining Room. Upper sashes of windows are obscure or figured glass. A rendered band at dado level. On the upper level a deep parapet wall with attached piers and central pediment featuring a shield in relief, the date 1913 and the words 'Imperial Hotel' on the band. The parapet is paint finished, and it steps down to wards the rear in face brickwork along the sides. The upper floor features a deep verandah supported on chamfered timber posts with quarter circle fluted brackets and wrought iron railings. A newer addition at the rear of the building matches in with the brickwork.									
<b>Current Use</b> Guest House										
<b>Former Use</b> Hotel and accommodation										
<b>Item Type</b> Built <b>Group</b> Commercial <b>Category</b> Hotel										
<b>Years</b> 1913 <b>Circa</b> No <b>Designer</b> unknown <b>Builder</b>										
<b>Physical Condition</b> Good condition <b>Modification Dates</b>	<b>Historical Notes</b> This two storey brick building dated 1913 was formerly the Imperial Hotel but now functions as a delicensed guest house.									
<b>References</b>										
<table border="1" style="width: 100%; border-collapse: collapse;"><thead><tr><th>Author</th><th>Title</th><th>Year</th></tr></thead><tbody><tr><td>Mr Neville Yeatman</td><td>Manildra on the Mandagery</td><td>1982</td></tr></tbody></table>		Author	Title	Year	Mr Neville Yeatman	Manildra on the Mandagery	1982			
Author	Title	Year								
Mr Neville Yeatman	Manildra on the Mandagery	1982								
<b>Studies</b>										
<table border="1" style="width: 100%; border-collapse: collapse;"><thead><tr><th>Author</th><th>Title</th><th>Year</th></tr></thead><tbody><tr><td>Cabonne Shire Counc</td><td>Cabonne Heritage Study</td><td>2003</td></tr><tr><td>B Hickson</td><td>Cabonne Heritage Review</td><td>2010</td></tr></tbody></table>	Author	Title	Year	Cabonne Shire Counc	Cabonne Heritage Study	2003	B Hickson	Cabonne Heritage Review	2010	
Author	Title	Year								
Cabonne Shire Counc	Cabonne Heritage Study	2003								
B Hickson	Cabonne Heritage Review	2010								

## State Heritage Inventory

Date: 7/05/2012      Date First Entered 26/11/2009      Date Updated: 17/04/2012      Data Entry Status: Basic      Page: 157

## Cabonne Heritage Inventory

<b>Item Name</b> <b>Hotel - Royal</b>	<b>SHI Number</b> <b>1271693</b>
<b>Other Names/s</b> 1146	<b>Study Number</b> <b>MA13 1270</b>
<b>Group Name</b>	<b>Assessed Significance</b> <b>Local</b>
<b>Location</b> 45 Kiewa Street Manildra 2865     Cabonne	


<b>Owner</b> Private - Individual	<b>Statement of Significance</b> Built in 1925 this has been an imposing country hotel contributing well to the main street. A relatively large two storied brick building it is now paint finished. The shaped parapet features panels with the words ROYAL and HOTEL, and the date 1925 on the chamfered corner, in relief. Verandah restoration would have a significant impact on its presentation.
<b>Images</b> 	
<b>Caption</b> Royal Hotel	<b>Physical Description</b> A two storied brick building paint finished and generally in poor condition. The shaped parapet features panels with the words ROYAL and HOTEL, and the date 1925 on the chamfered corner, in relief. The building makes a significant impact on the streetscape. With the verandah missing the upper sets of French doors have been modified. The entrance doors are in aluminium. Windows generally are timber framed double hung, set in pairs on the ground floor. There is a side beer garden, with a simple metal framed shelter.
<b>Current Use</b> Hotel	<b>Historical Notes</b> The two storey brick structure formerly had verandahs which have been removed, the building (which replaced an earlier one) being dated 1925. The previous hotel burned down in 1921
<b>Former Use</b> Hotel and accommodation	
<b>Item Type</b> Built	
<b>Group</b> Commercial	
<b>Category</b> Hotel	
<b>Years</b> 1925     Circa    No	
<b>Designer</b>	
<b>Builder</b>	
<b>Physical Condition</b> Very poor, partly because of the paint - that should be removed by	
<b>Modification Dates</b>	
<b>References</b>	
<b>Author</b> <b>Title</b> <b>Year</b> Mr Neville Yeatman    Manildra on the Mandagery	
<b>Studies</b>	
<b>Author</b> <b>Title</b> <b>Year</b> Cabonne Shire Council   Cabonne Heritage Study    2003 B Hickson                Cabonne Heritage Review    2010	

### State Heritage Inventory



## Cabonne Heritage Inventory


<b>Item Name</b> <b>Shop (former)</b>	<b>SHI Number</b> <b>1271701</b>
<b>Other Names/s</b> Bakery i147	<b>Study Number</b> <b>MA21 1270</b>
<b>Group Name</b>	<b>Assessed Significance</b> <b>Local</b>
<b>Location</b> 79 Kiewa Street Manildra 2865      Cabonne	

<b>Owner</b> Private - Individual	<b>Statement of Significance</b>  The façade and awning from portion of the commercial centre streetscape is original. The interior of the premises has been used as a residence for some time and has been substantially renovated in time. However the façade and front awning remain unchanged from the days when the building served as a bakery.
<b>Images</b>  	
<b>Caption</b> Bakery (former)	<b>Physical Description</b>  Part of a pair of shops fronting Kiewa Street and fairly typical of the style period on main street shops. The shops form one building that is rendered and painted. The shop to the RHS features an original shop widow with dentils in timber and fanlight over. The window shapes into the door way. The former Baker shop is simplified. The façade has a framed parapet over with false gable and a pier to each end. A tiled skirting along the base of the wall. A typical integral part of the streetscape of shops.
<b>Current Use</b>	<b>Historical Notes</b>  The bakery is located in the main street and was one of the key buildings in the commercial centre.
<b>Former Use</b>	
<b>Item Type</b> Built	
<b>Group</b> Commercial	
<b>Category</b> Restaurant (food outlet)	
<b>Years</b> 1930 <b>Circa</b> Yes	
<b>Designer</b>	
<b>Builder</b>	
<b>Physical Condition</b>	
<b>Modification Dates</b>	
<b>References</b>	
<b>Studies</b>	
<b>Author</b> <b>Title</b> <b>Year</b>	
Cabonne Shire Council      Cabonne Heritage Study      2003	
B Hickson      Cabonne Heritage Review      2010	

### State Heritage Inventory

## Cabonne Heritage Inventory

<b>Item Name</b> <b>Bank (former NSW)</b>	<b>SHI Number</b> <b>1271948</b>
<b>Other Names/s</b> Bank of NSW 1148	<b>Study Number</b>
<b>Group Name</b>	<b>Assessed Significance</b>
<b>Location</b> 91 Kiewa Street and Duff Street Manildra 2865     Cabonne	


<b>Owner</b> Private - Individual	<b>Statement of Significance</b>
<b>Images</b>	Constructed in 1911 this brick bank building addresses the main street corner well. The building is typical of bank buildings of the era being Free Classical style in face brick. The entry is 'announced' with a small decorative roof gable with rendered capping and cast plaster urn (finial) above the date 1911. An eight panelled public entrance door with half round fan light above, under the gable has a deep rendered and painted semi circular arched head. Steps rise up to the door. In the rear yard two out houses toilets remain.
	
<b>Caption</b> NSW Bank of NSW (former) entrance	<b>Physical Description</b>
<b>Current Use</b> Residence	Sited on a street corner this Free Classical stretcher bond face brick building addresses its corner position with a small decorative roof gable with rendered capping and cast plaster urn (finial) above embossed with the date 1911. Writing now illegible may have said 'City Bank'. An eight panelled public entrance door with half round fan light above, under the gable has a deep rendered and painted semi circular arched head. Seven rises in round, plan form, stairs lead to the front door. The windows are similarly brick arched with a double header course above. The windows are timber framed ad double hung and the upper sash is divided into 9 panes. Another entry, via a side verandah, formed the residential entry. This verandah is supported on elaborately turned posts and is 4 steps above the path. A handrail of timber uses geometrically placed timber rails in an Art Deco tradition.  A rendered dado around the building below floor level is rough cast rendered. The roof is an elaborate multi hipped roof that is terracotta tiled. A series of original chimneys still stand and feature rough cast render and stepped brickwork. Chimneys on the roof have a vented cap above- but not all are original.  In the rear yard are two out houses toilets, under separate roof. They appear to have been built at different times- one clad in weatherboard and one in ripple iron. The back of the house has a set of timber framed windows in the centre of the wall- possibly an infill.
<b>Former Use</b> Bank and residence	
<b>Item Type</b> Built	
<b>Group</b> Commercial	<b>Historical Notes</b>  Bank gable says constructed in 1911 as a bank and residence. Would have been architect designed specifically for the bank
<b>Category</b> Bank	
<b>Years</b> 1911     Circa     No	
<b>Designer</b>	
<b>Builder</b>	
<b>Physical Condition</b>	
<b>Modification Dates</b>	
<b>References</b>	
<b>Studies</b>	
<b>Author</b> <b>Title</b> <b>Year</b> B Hickson     Cabonne Heritage Review     2010	

## State Heritage Inventory

Date: 7/05/2012     Date First Entered 04/01/2011     Date Updated: 19/04/2012     Data Entry Status: Basic     Page: 242

## Cabonne Heritage Inventory


<b>Item Name</b> <b>Station Master's House (former)</b>	<b>SHI Number</b> <b>1271697</b>
<b>Other Names/s</b> i149	<b>Study Number</b> <b>MA17 1270</b>
<b>Group Name</b>	<b>Assessed Significance</b> <b>Local</b>
<b>Location</b> 121 Kiawa Street Manildra 2865     Cabonne	

<b>Owner</b> State Government	<b>Statement of Significance</b>  The present location and layout of Manildra owes much to the arrival of the railway and the Station Masters house is an excellent example of the standard railway dept building of the day c. 1890. A standard English bond brick building with symmetrical façade, 2 chimneys and a straight verandah. Also yard contains a good collection of associated railway office memorabilia.
<b>Images</b>  	
<b>Caption</b> Station Master's House (former)	<b>Physical Description</b>  The railway house is a standard English bond full brick, rail dept. designed single storied residence with galvanised corrugated metal clad gabled roof and separate straight front verandah across full façade supported on four substantial timber posts. The base of the posts, which must have deteriorated, have been replaced by tall timber stirrups. At the rear a skillion roof, clad in hardi-plank, covers additions to the building. Two original, ornate rendered and stepped chimneys remain in place. The façade is symmetrical, typical of the Victorian era, with a front central door with fan light over, flanked by double hung timber framed windows. The walls of the house are painted.  Beside the house is a collection of railway implements including a weighing machine and a weight in platform in cast iron that reads 'Goulburn 1935 to weight 20 tons' and a conveyor belt for moving flour bags. These are contained in a side yard that is fenced in, in colorbond. A mesh fence runs along the front of the property.
<b>Current Use</b> Residence	<b>Historical Notes</b>  The former Station Master's house housed the Station Master and his family until the 1980s. It is now used as a museum.  Until 1893, Molong was the terminus of the line; it was then extended through to Parkes via Manildra and Meranburn. The present location and layout of Manildra owes much to the arrival of the railway.
<b>Former Use</b> Railway Masters house	
<b>Item Type</b> Built	
<b>Group</b> Transport - Rail	
<b>Category</b> Railway Residence/Quarters	
<b>Years</b> 1890     1892 <b>Circa</b> Yes	
<b>Designer</b> Rail department	
<b>Builder</b>	
<b>Physical Condition</b> Fairly poor condition particularly the timber posts and other timber work.	
<b>Modification Dates</b>	
<b>References</b>	
<b>Author</b> <b>Title</b> <b>Year</b> Mr Neville Yeatman     Manildra on the Mandagery	
<b>Studies</b>	
<b>Author</b> <b>Title</b> <b>Year</b> Cabonne Shire Council     Cabonne Heritage Study     2003 B Hickson     Cabonne Heritage Review     2010	

## State Heritage Inventory

Date: 7/05/2012     Date First Entered: 26/11/2009     Date Updated: 17/04/2012     Data Entry Status: Basic     Page: 166

## Cabonne Heritage Inventory

<b>Item Name</b> <b>Hall - Soldier's Memorial</b>	<b>SHI Number</b> <b>1271695</b>
<b>Other Names/s</b> 1150	<b>Study Number</b> <b>MA15 1270</b>
<b>Group Name</b>	<b>Assessed Significance</b> <b>Local</b>
<b>Location</b> 61 Kiewa Street Manildra 2865     Cabonne	
<b>Owner</b>	<b>Statement of Significance</b>  Important place of community cultural activities. On land donated by George Griffith this community hall and war memorial constructed in 1925 is of great significance to the community of Manildra and is an excellent example of its type and contributes well to the streetscape. It has a strong presence in the townscape, particularly its central entrance decorative gable the ground floor and the imposing projecting porch supported on pairs of free standing Tuscan column capitals. The memorials to war service are an important element and focus on Anzac day.
<b>Images</b>  	
<b>Caption</b> Soldier's Memorial Hall and Monument	<b>Physical Description</b>  A substantial hall addressing the main street of Manildra. It has a commemorative marble stone 'Laid by Sir Neville Howes, Nov 11 1925'. Beside this is another marble plaque, freestanding, that reads 'Commemorating war service by men and women of Manildra, unveiled by Peter Andren Member for Calare 25th April 2006'. On the opposite side of the façade is a 1939- 1945 Honour Roll and Fountain, presented by Mr. and Mrs. GH Windus in memory of their son Flt Sergeant KN Windus of the RAAF killed in air operations in the UK 27th November 1943, aged 24.' The fountain is a small drinking fountain made by Tylors.  The building is a large gable ended structure, generally single storied with a second level accommodating a former movie/film facility. The end stepped gable features on the upper level a central pair of lead light window featuring the initials SA and SM. ('Sailors, Airmen, Soldiers Memorial). The later sash with 'SM' was repaired, or recreated after the first window became damaged. The gable is also decorated with projecting attached piers which rise up above the roof line and a line of dentils and projecting string lines. On the ground floor an imposing projecting porch supported on pairs of free standing large plaster columns with Tuscan column capitals. A matching columns is attached to the wall. Over the columns the porch roof contains the words 'Soldiers Memorial Hall'. Three steps up to the porch in terrazzo apparently replaced at different times. Beside the entry porch to each side are pairs of timber framed windows in Federation style with 4 lites in each upper pane and figured glass in the lower pane. The central door is similarly
<b>Current Use</b> Community Hall	
<b>Former Use</b> Community Hall	
<b>Item Type</b> Built	
<b>Group</b> Community Facilities	
<b>Category</b> Hall Public	
<b>Years</b> 1925 <b>Circa No</b>	
<b>Designer</b>	
<b>Builder</b> Local Community	
<b>Physical Condition</b> Fair to good. Side painting is almost off the walls, but for longevity-	
<b>Modification Dates</b>	
<b>References</b>	<b>Historical Notes</b>  The hall was constructed in 1925 by the local community. Sir Neville Howe performed the opening ceremony.  The land for the hall was donated by George Griffith who lived next door at the Craft Cottage, and prior to that the land was used as a tennis court. Important place of community cultural activities. The Manildra Eisteddfod, for example, first commenced in 1932, is claimed as the forerunner of all Eisteddfods held in the Central West. Such events offered an opportunity not only for creative expression but also for the shaping of the identity of the community itself. Indeed, the very act of building a community hall was an act of community building.  The wartime service of Cabonne's residents has been commemorated with local war memorials, of which a number can be found scattered through the shire. Some of these memorials, such as the War Memorial Hall at Manildra are of special interest because of their association with Sir Neville Howse VC who, as local MHR, presided over their dedication.  Manildra had a Rural Youth Group that was very active in the 1950s/1960s. Scouts were first registered in Manildra 1923 and there have been many Scout Leaders and venues. They have had a hall in Cudal St, and for time used the projection room at the Memorial Hall.
<b>Author</b> <b>Title</b> <b>Year</b> Mr Neville Yeatman     Manildra on the Mandagery	
<b>Studies</b>	
<b>Author</b> <b>Title</b> <b>Year</b> Cabonne Shire Council     Cabonne Heritage Study     2003 B Hickson     Cabonne Heritage Review     2010	

## State Heritage Inventory

Date: 7/05/2012


Date First Entered 26/11/2009

Date Updated: 17/04/2012

Data Entry Status: Basic

Page: 164

## Cabonne Heritage Inventory

<b>Item Name</b> <b>St. Matthew's Catholic Church</b>		<b>SHI Number</b> <b>1271696</b>
<b>Other Names/s</b> i151		<b>Study Number</b> <b>MA16 1270</b>
<b>Group Name</b>		<b>Assessed Significance</b> <b>Local</b>
<b>Location</b> 65-69 Loftus Street Manildra 2865      Cabonne		
<b>Owner</b> Religious Organisation		<p><b>Statement of Significance</b></p> <p>St. Mathew's Church is an excellent example of an 'Arts &amp; Crafts' style 1940s church built in face brick with dado of granite stone walls. Well detailed the front gable features an extended vertical pane of the stone work with attached brick piers over and stepped attached piers feature brickwork at the diagonal at each step. A hipped and gabled terracotta tiled roof, with a dual pitch and small bell tower featuring cross in relief, generally makes this a most attractive and well balanced design with simple coloured glass set in diamond pattern and steel windows. (Early use of this material).</p> <p>Nearby the east end is the grave of a former priest - the very rev. Dean TA Eviston PP</p> <p><b>Physical Description</b></p> <p>Located on a high point over Molong is the picturesque St. Mathew's Church, a 'Arts &amp; Crafts' style 1940s church built in stretcher bond face brick and dado granite stone walls, in random corse work. The front gable features an extended vertical panel of the stone work with attached brick piers over. At the top of the general stone dado two shaped bricks, or squint bricks, bring the wall into the new brick alignment above. The stepped attached piers feature brickwork at the diagonal at the stepping.</p> <p>This church building has hipped and gabled terracotta tiled roof, with a dual pitch as the roof extends over the entry porch. The final at the front end (west) is a globe with cross over. A small bell tower featuring cross in relief, extends up beside the porch. Windows are generally simple coloured glass set in diamond pattern and steel windows. (Early use of this material). Stained glass windows in the Sanctuary area. A projecting wing to the opposite end of the porch is probably the sacristy. Timber vertical board lined doors with expressed hinges. The foundation stone reads: 'Laus Deo This stone was laid and blessed by the most reverend John F. Norton, DD. Bishop of Bathurst 7 April 1940'.</p> <p>At the east of the building there is an outcrop of stone suggesting that the stone used in the church was won from this site.</p> <p>Nearby the east end is a bed style grave with terrazzo ledger and simple rendered masonry up stand contains a marble plaque commemorating the former parish priest 'The very rev. Dean</p> <p><b>Historical Notes</b></p> <p>The foundation stone was laid on 7 April 1940 and the church was completed during that year.</p> <p>Many of the communities would use the church as a community hall and there is evidence to suggest that some of the extensions made to some of the churches were for this purpose. The Catholic Church was able to build schools within their grounds. Most of these schools were possible because of the hard work and dedication of the locals. In Manildra on the Mandagery, there is mention of a large interest free loan from a Mr. Ben Hall to build the school. The Sisters of St. Joseph arrived in 1928 in Loftus Street where a Primary School was started. The sisters left by 1977 and the school was then taught by lay teachers.</p>
<b>Images</b>		
		
<b>Caption</b> St. Matthew's Catholic Church		
<b>Current Use</b> Church		
<b>Former Use</b> Church		
<b>Item Type</b> Built		
<b>Group</b> Religion		
<b>Category</b> Church		
<b>Years</b> 1940      Circa      No		
<b>Designer</b>		
<b>Builder</b>		
<b>Physical Condition</b> Very good		
<b>Modification Dates</b>		
<b>References</b>		
<b>Author</b>	<b>Title</b>	<b>Year</b>
Mr Neville Yeatman	Manildra on the Mandagery	1982
<b>Studies</b>		
<b>Author</b>	<b>Title</b>	<b>Year</b>
Cabonne Shire Council	Cabonne Heritage Study	2003
B Hickson	Cabonne Heritage Review	2010

## State Heritage Inventory

Date: 7/05/2012

Date First Entered 26/11/2009


Date Updated: 17/04/2012

Data Entry Status: Basic

Page: 165

## Cabonne Heritage Inventory


<b>Item Name</b> <b>Hospital (former)</b>	<b>SHI Number</b> <b>1271707</b>
<b>Other Names/s</b> 1152	<b>Study Number</b> <b>MA30</b>
<b>Group Name</b>	<b>Assessed Significance</b> <b>Local</b>
<b>Location</b> 15 Old Orange Road Manildra 2865      Cabonne	

<b>Owner</b> Private - Individual	<b>Statement of Significance</b>									
<b>Images</b>	One of three locations where Sister Whalan ran a private hospital. A simple eraly style federation house with hipped roof, Dutch gables and verandah.									
										
<b>Caption</b> Hospital (former)	<b>Physical Description</b>									
<b>Current Use</b> Residence	House on the outskirts of Manildra that has served as an early private hospitals. The house sits low on the hillside with hipped and Dutch gabled painted corrugated iron roof with projecting original brick chimneys. In part it is timber framed and clad. Verandahs front and back. The house faces away from the existing road, an earlier road ran on the lower side of the house.									
<b>Former Use</b> Residence and private hospital										
<b>Item Type</b> Built										
<b>Group</b> Health Services	<b>Historical Notes</b> Manildra has had several small hospitals run by nurses. Sister Whalan ran three buildings. One on the Orange Road, the next on the hill on the old Orange Road and one in Loftus Street. Sister Brown had a hospital on the corner of Cudal and Boree Streets before moving to Derowie Street. All these hospitals were run along private lines and were not community or state administered.									
<b>Category</b> Hospital										
<b>Years</b> 1920 <b>Circa</b> Yes										
<b>Designer</b> unknown										
<b>Builder</b>										
<b>Physical Condition</b> good	<b>References</b>									
<b>Modification Dates</b>										
<table border="1" style="width: 100%; border-collapse: collapse;"> <thead> <tr> <th style="width: 20%;">Author</th> <th style="width: 50%;">Title</th> <th style="width: 30%;">Year</th> </tr> </thead> <tbody> <tr> <td>H. Stapleton</td> <td>Manildra on Mandagery</td> <td>1982</td> </tr> </tbody> </table>		Author	Title	Year	H. Stapleton	Manildra on Mandagery	1982			
Author	Title	Year								
H. Stapleton	Manildra on Mandagery	1982								
<b>Studies</b>	<b>Studies</b>									
<table border="1" style="width: 100%; border-collapse: collapse;"> <thead> <tr> <th style="width: 20%;">Author</th> <th style="width: 50%;">Title</th> <th style="width: 30%;">Year</th> </tr> </thead> <tbody> <tr> <td>Cabonne Shire Council</td> <td>Cabonne Heritage Study</td> <td>2003</td> </tr> <tr> <td>B Hickson</td> <td>Cabonne Heritage Review</td> <td>2010</td> </tr> </tbody> </table>		Author	Title	Year	Cabonne Shire Council	Cabonne Heritage Study	2003	B Hickson	Cabonne Heritage Review	2010
Author		Title	Year							
Cabonne Shire Council	Cabonne Heritage Study	2003								
B Hickson	Cabonne Heritage Review	2010								

## State Heritage Inventory

## Cabonne Heritage Inventory


<b>Item Name</b> <b>Police Station (former)</b>	<b>SHI Number</b> <b>1271689</b>
<b>Other Names/s</b> 1153	<b>Study Number</b> <b>MA9 1270</b>
<b>Group Name</b>	<b>Assessed Significance</b> <b>Local</b>
<b>Location</b> 6 Orange Road Manildra 2865      Cabonne	

<b>Owner</b>	<b>Statement of Significance</b>									
<b>Images</b>	<p>A significant building in manildra's history this building was built in the earliest period of Manildra's establishment, probably around 1870. The simple early building has been extended and had a number of uses including as a police station and residence.</p> <p>On the left hand side (front) it is a symmetrical Victorian style residential building with central front door flanked by early double hung windows. A long addition to the right hand side contains additional door and a window. Wall materials vary from random stone to English bond brickwork.</p>									
										
<b>Caption</b> Police Station (former)	<b>Physical Description</b>									
<b>Current Use</b>	<p>Located close to the road side and was constructed in at least two parts. The front façade, LHS is a symmetrical Victorian style residential building with central front door and a double hung window, with 6 lites per pane, to each side. There is then a long addition to the right hand side which contains additional door and a window. The front straight iron verandah runs across the whole façade and is supported on simple timber posts with an additional post flanking the RHS door. The roof above is high pitched, hipped galvanised iron clad roof. Two original chimneys remain but of different dates. The walls of the first section is constructed in random stone with edging in brickwork such as along the top course. The newer wing is constructed in painted English bond brickwork. There is another verandah at the rear of the RH wing.</p>									
<b>Former Use</b> Police Station, accommodation, shop										
<b>Item Type</b> Built <b>Group</b> Law Enforcement <b>Category</b> Police station										
<b>Years</b> 1870      Circa No	<b>Historical Notes</b>									
<b>Designer</b> unknown										
<b>Builder</b>										
<b>Physical Condition</b> Poor condition										
<b>Modification Dates</b>										
<b>References</b>										
<b>Studies</b>										
<table style="width: 100%; border-collapse: collapse;"> <thead> <tr> <th style="text-align: left;">Author</th> <th style="text-align: left;">Title</th> <th style="text-align: left;">Year</th> </tr> </thead> <tbody> <tr> <td>Cabonne Shire Council</td> <td>Cabonne Heritage Study</td> <td>2003</td> </tr> <tr> <td>B Hickson</td> <td>Cabonne Heritage Review</td> <td>2010</td> </tr> </tbody> </table>	Author	Title	Year	Cabonne Shire Council	Cabonne Heritage Study	2003	B Hickson	Cabonne Heritage Review	2010	
Author	Title	Year								
Cabonne Shire Council	Cabonne Heritage Study	2003								
B Hickson	Cabonne Heritage Review	2010								

### State Heritage Inventory

## Cabonne Heritage Inventory

<b>Item Name</b> <b>Shearing shed - Brymedura</b>	<b>SHI Number</b> <b>1271706</b>
<b>Other Names/s</b> i154	<b>Study Number</b> <b>MA28</b>
<b>Group Name</b>	<b>Assessed Significance</b> <b>Local</b>
<b>Location</b> 1663 Packham Drive Manildra 2865      Cabonne	


<b>Owner</b> Private - Individual	<b>Statement of Significance</b> A locally rare long wool shed lined in vertical timber slabs. Roof gable ended and dual pitched, clad in straight galvanised iron. Nearby the Brymedura homestead stands and other associated buildings such as possible shearers quarters.
<b>Images</b>  	
<b>Caption</b> Woolshed - 'Brymedura'	<b>Physical Description</b> A long shed lined in vertical timber slabs, set well above the ground level, with main timber posts running down into ground to form foundations. Roof gable ended and dual pitched, clad in straight galvanised iron with some sheets coming loose. Nearby the Brymedura homestead stands and other associated buildings such as possible shearers quarters.
<b>Current Use</b> not in use	
<b>Former Use</b> Shearing shed	
<b>Item Type</b> Built	
<b>Group</b> Farming and Grazing	
<b>Category</b> Woolshed/Shearing Shed	
<b>Years</b> 1890 <b>Circa</b> Yes	
<b>Designer</b>	
<b>Builder</b>	<b>Historical Notes</b> 'Brymedura' is a long standing property in the area and honoured in the name of the local parish.
<b>Physical Condition</b> Very poor and needs urgent attention.	
<b>Modification Dates</b>	
<b>References</b>	
<b>Studies</b>	
<b>Author</b> <b>Title</b> <b>Year</b>	
Cabonne Shire Council	Cabonne Heritage Study      2003
B Hickson	Cabonne Heritage Review      2010

## State Heritage Inventory

Date: 7/05/2012      Date First Entered 26/11/2009      Date Updated: 19/04/2012      Data Entry Status: Basic      Page: 171



## Cabonne Heritage Inventory


<b>Item Name</b> <b>Uniting Church, March</b>	<b>SHI Number</b> <b>1270002</b>
<b>Other Names/s</b> i155	<b>Study Number</b>
<b>Group Name</b>	<b>Assessed Significance</b> <b>Local</b>
<b>Location</b> 893 Burrendong Way March 2804      Cabonne	
<b>Owner</b> Religious Organisation	<b>Statement of Significance</b> A well kept small typical gothic style country church dating from 1921 but part of a cemetery and church location dating from much eaelier in the late 1900s.
<b>Images</b> 	
<b>Caption</b> Uniting Church, March, front view	<b>Physical Description</b> A small gothic style country style church with sign 'Uniting Church' on front wall. A mid brown brick structure in stretcher bond, with attached stepped piers and with vented gable ends. The building has been re-roofed with colorbond corrugated iron. The timber framed roof finishes with exposed rafters, new gutters and downpipes. Lancet shaped windows, between piers. A rear entry door at the sanctuary and a porch at the front. Windows are obscure glass in 3 panels. The front window is a lead lite window in a floral design. The church has some tie rids across the span. Windows have mesh protection screens. Some cracking at rear and above one window. Concrete dish drains take stormwater away from the building. There is a small grave yard behind the church and they date from around the early 1900s with one dating from 1898 for Geoge Turnball. Other family names include Griffith, Smith, Brewer, Jackson, Turnball, Connolly and Warrington
<b>Current Use</b> Church and grave yard	
<b>Former Use</b> Church and Grave yard	
<b>Item Type</b> Built <b>Group</b> Religion <b>Category</b> Church	
<b>Years</b> 1921 <b>Circa</b> No	<b>Historical Notes</b> March Methodist Church initially and now the Uniting Church. The foundation stone was laid by REV. GR Holland 28 May 1921, however graves date back to the late 1800s.
<b>Designer</b>	
<b>Builder</b>	
<b>Physical Condition</b> Very good condition	
<b>Modification Dates</b>	
<b>References</b>	
<b>Studies</b>	
<b>Author</b> <b>Title</b> <b>Year</b> B Hickson      Cabonne Heritage Review      2010	

## State Heritage Inventory

Date: 7/05/2012      Date First Entered 01/12/2009      Date Updated: 17/04/2012      Data Entry Status: Basic      Page: 2

## Cabonne Heritage Inventory

<b>Item Name</b> <b>Hall - (former Forresters Hall)</b>	<b>SHI Number</b> <b>1271915</b>
<b>Other Names/s</b> Forresters Hall 1156	<b>Study Number</b>
<b>Group Name</b>	<b>Assessed Significance</b> <b>Local</b>
<b>Location</b> 952 Burrendong Way March 2800     Cabonne	

<b>Owner</b>	<b>Statement of Significance</b>
<b>Images</b>	A rare timber framed and fully corrugated iron clad country hall, set well back from the road, fully clad in corrugated iron. Unusual in style and built in a reasonably temporary style.
	
<b>Caption</b> Old Forrester's hall	<b>Physical Description</b>
<b>Current Use</b>	A small country hall, shed or quarters set well back from the road. Multiple timber framed windows down each sides. Corrugated iron clad with gabled roof and chimney at one end. Side entry via double timber doors. Unusual in style and more temporary materials that is typical for community halls.
<b>Former Use</b> Forresters hall	
<b>Item Type</b> Built <b>Group</b> Community Facilities <b>Category</b> Hall Public	
<b>Years</b> Circa     No	<b>Historical Notes</b>
<b>Designer</b>	
<b>Builder</b>	
<b>Physical Condition</b> poor	
<b>Modification Dates</b>	
<b>References</b>	
<b>Studies</b>	
<b>Author</b> <b>Title</b> <b>Year</b>	
B Hickson     Cabonne Heritage Review     2010	

## State Heritage Inventory

## Cabonne Heritage Inventory

<b>Item Name</b> <b>Kangaroobie - Homestead</b>	<b>SHI Number</b> <b>1271005</b>
<b>Other Names/s</b> i157	<b>Study Number</b> <b>1270 426</b>
<b>Group Name</b>	<b>Assessed Significance</b> <b>Local</b>
<b>Location</b> 1346 Mitchell Highway March 2798      Cabonne	


<b>Owner</b>	<b>Statement of Significance</b>
<b>Images</b>	<p>Kangaroobie, a pastoral homestead built in 1902 to replace an earlier home, is architecturally significant for reflecting the principal characteristics of Federation Filigree style. Further, internally the building is an outstanding example of open planning.</p> <p>The homestead is important owing to its association with the Dalton and Kite families, both of whom were prominent in the history of region.</p>
<b>Current Use</b> homestead	<b>Physical Description</b>
<b>Former Use</b> homestead	<p>Built in 1902, Kangaroobie is a highly intact residence and is a good example of Federation Filigree style. It is two storey and constructed of tuck pointed brick. A major feature is the double storey verandah which has turned timber posts and rich iron filigree work including brackets, friezes and balustrades; the ground floor is paved with terra cotta tiles. Another important aspect of the facade are faceted bay windows to either end of the building.</p> <p>The hipped roof is clad with corrugated iron and there are prominent bracketed eaves; chimneys are tall, grouped and have slender pots.</p> <p>The homestead's six panelled windows have margin glazing bars and considerable amounts of coloured glass. Round windows are to either side of the entrance and another is part of the fanlight design.</p>
<b>Item Type</b> Built	<p>Kangaroobie's interior is an outstanding example of open planning. Among the internal features is the main stairway which is typical of the Art Nouveau period and is finished with a green graining treatment; the stair rail was carved by Henry Fetcham.</p> <p>The single storey service wings and stable, the remainders of the earlier Kite family homestead, stand to the rear.</p>
<b>Group</b> Farming and Grazing	
<b>Category</b> Homestead Complex	
<b>Years</b> 1902      Circa    Yes	<b>Historical Notes</b>
<b>Designer</b>	
<b>Builder</b>	
<b>Physical Condition</b> In 1976, Kangaroobie was described as being in excellent=t	
<b>Modification Dates</b>	
<b>References</b>	
<b>Author</b> Title      Year	
	The Australian Dictionary of Biography, Vol 4      1972
Apperly, Richard, et al	A Pictorial Guide to Identifying Australian Architecture.      1989
<b>Studies</b>	
<b>Author</b> Title      Year	
Cabonne Shire Council	Cabonne Heritage Study      2003

### State Heritage Inventory

Date: 7/05/2012      Date First Entered 01/12/1997      Date Updated: 17/04/2012      Data Entry Status: Partial      Page: 23

## Cabonne Heritage Inventory

<b>Item Name</b> Meranburn General Cemetery	<b>SHI Number</b> 1271084
<b>Other Names/s</b> i158 Meranburn Cemetery	<b>Study Number</b> 3549
<b>Group Name</b> cemetery	<b>Assessed Significance</b> Local
<b>Location</b> Henry Parkes Way Manildra 2865 Cabonne	


<b>Owner</b> Local Government	<b>Statement of Significance</b> A locally significant small cemetery set on a rise, and covering a large expanse. Dedicated 15th August 1879 it has a good selection of generally modest monuments with good panoramic view of the surrounding landscape. A range of work by stone masons: John Cotter and others. In particular the Johanna Atkinson erected in 1892 is an excellent example of Cotter's work with deeply incised lettering in a number of fonts in fine grained high quality sandstone. Today it is still very legible.  This cemetery has a broad range of finely crafted monuments and demonstrates well the changes over time in artistic styles, attitudes to death, and local prosperity. The clear groupings of monuments reflect social and religious affinities in the district.	
<b>Images</b> 		
<b>Caption</b> Manildra (Meranburn) General Cemetery	<b>Physical Description</b> This large, roughly square cemetery dates from 1879 and is sited on a low ridge in open farmland 5km west of Manildra. It has a timber post and wire mesh fence with iron pipe gates in the western boundary and north sides. Graves are mainly in east-facing rows, in rather dispersed clusters representing different families, denominations and periods. Vegetation consists of native grasses, with three remnant gums near the south-western corner, a north-south row of planted gums along a central grassed drive, and a few planted native shrubs. There are numerous early sandstone stelae, often ornate but stolid; a wide variety of marble monuments mainly 1900-1940; and later monuments in a very wide range of styles and materials, including on iron shrine-like Etna monument, and some art deco forms. The cemetery has few iron surrounds, but kerbing and tiling generally shows wide variety. Notable monuments include: 1. 2 sandstone gothic stelae (Anglican: J Atkinson, Gosper Family). 2. Marble semicircular topped stelae with relief descending dove, lead inlaid shamrocks to William Kenneth Douglas who died May 10, 1903 Aged 1 year and 11 months. DEAREST WILLIE THOU HAS LEFT US THOU DOST DWELL WITH ANGELS NOW; AND A WREATH OF GLORY PRICELESS SPARKES ON THY SHINING BROW GOOD AND GENTLE WAS THY LIFETIME, CHRIST HAS DIED TO SET THEE FREE: WAIT A LITTLE DEAREST LOVE ONE AND WE SHALL SOON FOLLOW THEE	
<b>Current Use</b> Cemetery	<b>Historical Notes</b> Settlement and postal services came to the district in 1874. Meranburn Cemetery was dedicated 15th august 1879. A locally significant small cemetery set on a rise, and covering a large expanse. Meranburn was a settlement that pre-dated the establishment of Manildra and predates the advent of the western railway line.	
<b>Former Use</b> Cemetery		
<b>Item Type</b> Archaeological-Terrestrial		
<b>Group</b> Cemeteries and Burial Sites		
<b>Category</b> Cemetery/Graveyard/Burial Ground		
<b>Years</b> 1879 <b>Circa</b> No		
<b>Designer</b> various		
<b>Builder</b>		
<b>Physical Condition</b>		
<b>Modification Dates</b>		
<b>References</b>		
<b>Author</b> <b>Title</b> <b>Year</b>		
Squires, L ; Hughs, J ; Lavelle, S	National Trust of Australia (NSW)	
<b>Studies</b>		
<b>Author</b> <b>Title</b> <b>Year</b>		
National Trust of Austr	National Trust Country Regist	
B Hickson	Cabonne Heritage Review	2010
Cabonne Shire Counc	Cabonne Heritage Study	2003

### State Heritage Inventory

Date: 7/05/2012      Date First Entered 09/10/1998      Date Updated: 17/04/2012      Data Entry Status: Basic      Page: 72

## Cabonne Heritage Inventory


<b>Item Name</b> Meranburn Water Tank and Stand - NSWGR	<b>SHI Number</b> 1271945
<b>Other Names/s</b> 1159	<b>Study Number</b> 1270133
<b>Group Name</b>	<b>Assessed Significance</b> Local
<b>Location</b> Henry Parkes Way, Railway reserve Meranburn Cabonne	

<b>Owner</b> State Government	<b>Statement of Significance</b> a rare surviving example of a wrought iron railway water tank supported on a brick tower and built 1893. Also the only intact example of the former Meranburn Railway Station group and a monument to the former steam rail system.
<b>Images</b> 	
<b>Caption</b> Meranburn Water Tower	<b>Physical Description</b> Set beside a single line track, this is a rare brick tank stand that is believed to be one of very few examples of this design of railway water tank remaining in New South Wales. A Flemish bond face brick circular tower 230 mm thick generally, with attached piers and thickened brick bands top and base. Openings for windows and door are arched in half round arch featuring a double header course. Timber windows now missing except for some framing. A panel of louvres surmounted each opening originally. There are air vents in the tops of the wall. The tank is described as a lipped wrought iron tank and had a capacity of 20,000 litres. Inside a central steel cast column adds to the support. The steel tank over is a riveted panelled structure, with a fixed ladder leading up. The steel tank designed and constructed by Cooke and Webb, engineers of Redfern was installed in 1893 and is labelled on the rail side of the tank in embossed writing on the rail side of the tank.
<b>Current Use</b> not in use	<b>Historical Notes</b> Settlement and postal services came to the district in 1874. The circular water tower at Meranburn (built 1893) is a reminder of the days when steam and rail were part of everyday technology in Cabonne (RM). Until 1893, Molong was the terminus of the line; it was then extended through to Parkes via Manildra and Meranburn.
<b>Former Use</b> railway water tank	
<b>Item Type</b> Built	
<b>Group</b> Transport - Rail	
<b>Category</b> Railway Water Tower/ Tank	
<b>Years</b> 1893 <b>Circa</b> No	
<b>Designer</b> Public Works	
<b>Builder</b>	
<b>Physical Condition</b> generally in fair condition	
<b>Modification Dates</b>	
<b>References</b>	
<b>Author</b> <b>Title</b> <b>Year</b>	
Booth, RK      Circular water tanks in 'Byways of Steam' series      1999	
<b>Studies</b>	
<b>Author</b> <b>Title</b> <b>Year</b>	
Cabonne Shire Council      Cabonne Heritage Study      2003	
B Hickson      Cabonne Heritage Review      2010	

## State Heritage Inventory

Date: 7/05/2012      Date First Entered 03/01/2011      Date Updated: 19/04/2012      Data Entry Status: Basic      Page: 241

## Cabonne Heritage Inventory

<b>Item Name</b> <b>Fairbridge Farm Precinct</b>		<b>SHI Number</b> <b>1271723</b>
<b>Other Names/s</b> i160		<b>Study Number</b> <b>1270 227</b>
<b>Group Name</b>		<b>Assessed Significance</b> <b>State</b>
<b>Location</b> 44 Amaroo Road Molong 2866		Cabonne
<b>Owner</b> Private - Individual		<p><b>Statement of Significance</b></p> <p>One of three such farms established in Australia, and the only one in NSW, by Dr. Kingsley Fairbridge, for the reception and accommodation of child migrants from the UK. The surviving fabric and layout of the complex demonstrates the Fairbridge approach to child migration and welfare.</p> <p>Fairbridge Farm School, near Molong. Offers a different welfare history. Founded in 1938 by the society established by Kinsley Fairbridge, (188501924), the school provided a home and school for a approximately 1000 boys and girls from Britain and elsewhere in Australia. The children were taught farming and domestic skills, with the intention that on adulthood they would take up careers on the land.</p> <p>Fairbridge closed in 1973. The school was part of a wider programme to populate Australia with poor British stock. Other Fairbridge Farm schools operated elsewhere in Australia and Canada. In</p> <p><b>Physical Description</b></p> <p>The central complex included approx 12 cottages, central mess and assembly hall; the superintendent's 2 storey house, chapel (demolished &amp; relocated). Extensive landscaped grounds with exotic and native examples. Farm buildings included: Workshop and store room, poultry sheds, slaughter house, woolshed and yards, dairy, piggery, stables, garden sheds and airstrip.</p> <p><b>Historical Notes</b></p> <p>The NSW Fairbridge Farm School was officially opened by Lord Gowrie, the Governor General, on 26th November, 1937, in conjunction with the Fairbridge Plan in Great Britain, to help under privileged migrant children.</p> <p>Both boys and girls were given an education and a chance to be successful in rural pursuits in Australia. The Second World War interrupted the flow of migrant children, and it was not until November 1947 that more child migrants arrived.</p> <p>Some 1200 children had passed through the Farm by the time it closed in 1973. The property sold to the Barrett family. Parts of the farm were sub-divided, such as the school, which was converted to a house.</p> <p>In 1951, the children of Fairbridge and Molong formed the Junior Farmers Club. At one time they one the trophy at Orange, Yeovil and Manildra. During the 1970s, the Junior Farmers Club became the Rural Youth Movement.</p>
<b>Images</b>		
		
<b>Caption</b> Fairbridge Farm School sign		
<b>Current Use</b>		
<b>Former Use</b> farm school for under privileged migrant children, often orphans		
<b>Item Type</b> Built		
<b>Group</b> Monuments and Memorials		
<b>Category</b> Monuments		
<b>Years</b> 1937 <b>Circa</b> No		
<b>Designer</b> Van Brada, Crossman & Sons - architects		
<b>Builder</b> Herb Silk		
<b>Physical Condition</b> varies but many ruins on site and buildings in poor repair.		
<b>Modification Dates</b>		
<b>References</b>		
<b>Author</b>	<b>Title</b>	<b>Year</b>
D.A. Rutherford	The Fairbridge Farm School at Molong	1983
Yvonne McBurney	Road to Molong	1992
<b>Studies</b>		
<b>Author</b>	<b>Title</b>	<b>Year</b>
Cabonne Shire Council	Cabonne Heritage Study	2003
B Hickson	Cabonne Heritage Review	2010

## State Heritage Inventory

Date: 9/05/2012

Date First Entered 26/11/2009


Date Updated: 09/05/2012

Data Entry Status: Basic

Page: 1

## Cabonne Heritage Inventory


<b>Item Name</b> <b>House</b>	<b>SHI Number</b> <b>1271768</b>
<b>Other Names/s</b> i161	<b>Study Number</b> <b>MG76</b>
<b>Group Name</b>	<b>Assessed Significance</b> <b>Local</b>
<b>Location</b> 77 Barjo Paterson Way Molong 2866	Cabonne

<b>Owner</b> Private - Individual	<b>Statement of Significance</b> Interesting and well known Victorian residence set close to the road. Full brick building with small building adjacent. Yucca plants to the foreground.	
<b>Images</b> 		
<b>Caption</b> Residence	<b>Physical Description</b> Full brick building with brick corbelling soffit and high pitch corrugated iron hipped roof, reverse curve verandah, small building adjacent - brick additions at rear with skillion roof. English bond side walls and flemmish bond at front.	
<b>Current Use</b>		
<b>Former Use</b>		
<b>Item Type</b> Built <b>Group</b> Residential buildings (private) <b>Category</b> House		
<b>Years</b> 1875 <b>Circa</b> Yes	<b>Historical Notes</b>	
<b>Designer</b>		
<b>Builder</b>		
<b>Physical Condition</b>		
<b>Modification Dates</b>		
<b>References</b>		
<b>Studies</b>		
<b>Author</b> <b>Title</b> <b>Year</b>		
Cabonne Shire Council	Cabonne Heritage Study	2003
B Hickson	Cabonne Heritage Review	2010

### State Heritage Inventory

## Cabonne Heritage Inventory

<b>Item Name</b> <b>St. John's the Evangelist Anglican Church Group</b>	<b>SHI Number</b> <b>1271117</b>
<b>Other Names/s</b> 1162, Church, Hall (former)	<b>Study Number</b> <b>MG46 1270</b>
<b>Group Name</b> Bank Street Conservation Area	<b>Assessed Significance</b> <b>Local</b>
<b>Location</b> 105 Bank Street, cnr Edward Street Molong 2886     Cabonne	

<b>Owner</b> Religious Organisation	<b>Statement of Significance</b>  CHURCH: Major streetscape feature. More or less unaltered, and a very good example of its period. Some fine detailing. Considerable historic and cultural interest. Interesting timber bell tower in vicinity. CHURCH HALL: One of the town's earliest buildings. Survives intact except for side addition. Of interest for its primitive construction and simplicity. Considerable historic and social significance.	
<b>Images</b>  		
<b>Caption</b> St. John's the Evangelist Anglican Church detail	<b>Physical Description</b>  CHURCH: Late Victorian brick building, gothic style with a rose windows in the east wall. Roof is Marseille pattern terra cotta tiles. Building consists of nave, apsidal, chancel, vestry, and porch. Interior is rendered and marked in imitation of stone. Double brick with tile roof. The internal walls of the church have an Ashlar finish to make it look like stone and a stained glass window. Foundation Stone: Oct. 4, 1905. Laid by Mrs. James Lee of Larras Lee. Brick with steep pitched terracotta tiled roof. Detailing of note includes circular front window, buttresses, roof vents, rendered mouldings and decorative brickwork. Surrounded by attractive grassed area. Full face brick church constructed in 1905. A foundation stone is becoming illegible but seems to read: 'This stone was laid AMDC by Mrs. James Lee of Lappas Lake, 14 October 1905' A later stone commemorates the laying of a time capsule by Mrs Lee's great grandson Mr. William Lee in 2005, at the centenary of the foundation stone. Timber boarded doors with arches over to match windows. Tall slender windows, in coloured leadlight, lancet shaped with rendered arches over, in pairs between attached buttresses. Roof is tiled with numerous vented dormers. A bay sanctuary area is tied externally with tie rods to prevent additional movement at both sill and heads of windows. (Similar tie rods on part of the museum building).	
<b>Current Use</b> Church and hall		
<b>Former Use</b> Church and hall		
<b>Item Type</b> Conservation Area		
<b>Group</b> Religion		
<b>Category</b> Church		
<b>Years</b> 1860     1905 <b>Circa</b> Yes		
<b>Designer</b>	4411 - Former church fronting Edward Street. The church hall which served as the original 1905	
<b>Builder</b>	<b>Historical Notes</b>  This is the second St John's Church. The original 1860 church became the church hall. The foundation stone for the church was laid in 1905, the parish being in the Diocese of Calcutta until 1836. The church hall is located on the corner and was erected circa 1860. Includes the church, a bell tower and former church now a hall. Molong was within the Diocese of Calcutta until 1836, when the Diocese of Australia was established. In 1847, Molong was in the Diocese of Sydney, and on 5th May 1870, the Diocese of Bathurst was founded. The first permanent clergyman was Rev. A.S. King, who lived in Orange. In the 1840s, the Rev. William Watson of Wellington conducted services in the 'Old Slab Courthouse with Bark Roof', which had to be raised so that he could stand upright. Foundation Stone: Oct. 4, 1905. Laid by Mrs. James Lee of Larras Lee. The first service was held on 1st August, 1906. The minister was Canon John Aldis. There are many memorials to pioneer families. CHURCH HALL: Built between 1858 and 1860. Served as a school for many years. Last service was in 1906 when the new building was completed.	
<b>Physical Condition</b> very good		
<b>Modification Dates</b> Church added 1905		
<b>References</b>		
<b>Author</b> <b>Title</b> <b>Year</b>		
National Trust of Australia (NSW)	National Trust of Australia (NSW)	
Yvonne McBurney	Road to Molong	1992
<b>Studies</b>		
<b>Author</b> <b>Title</b> <b>Year</b>		
Cabonne Shire Council	Cabonne Heritage Study	2003
National Trust of Austr	National Trust Country Regist	
B Hickson	Cabonne Heritage Review	2010


## State Heritage Inventory

Date: 7/05/2012     Date First Entered 09/10/1998     Date Updated: 19/04/2012     Data Entry Status: Basic     Page: 89



## Cabonne Heritage Inventory

<b>Item Name</b> <b>Hotel Freemason's</b>	<b>SHI Number</b> <b>1271115</b>
<b>Other Names/s</b> 1163, Festival Hotel	<b>Study Number</b> <b>MG20 1270</b>
<b>Group Name</b> Bank Street Conservation Area	<b>Assessed Significance</b> <b>Local</b>
<b>Location</b> 1-3 Bank Street, cnr. Watson Street Molong 2866 Cabonne	


<b>Owner</b> Private - Corporate	<b>Statement of Significance</b> Outstanding Edwardian style building constructed as an upawrd extension to an early hotel. Plays a strong positive streetscape role, at a key corner location. Essentially unaltered and unspoiled by advertising. The oldest hotel in town still operating, though not the oldest hotel building.
<b>Images</b> 	
<b>Caption</b> Freemason's Hotel	<b>Physical Description</b> Originally a single storey hotel. It was enlarged in 1911 with a second storey that incorporated a 'sample room', where commercial travellers were able to display their wares and conduct business. Two storey federation style hotel fine two storey verandah over footpath with timber balustrade, frieze and brackets parapet. Two storey hotel. Typical early 20th Century style. Parapet above large posted verandah, and balccny to both street frontages. Limited brick and render decoration on parapet. Balcony and verandah distinctly Edwardian. Simple timber balustrade, valences and large carved timber brackets. Parapet with name and date in relief writing 'Freemason's hotel 1911' on crenelated projection in painted brickwork. Original wall tiling to dado line on ground floor. Windows and doors are generally original.
<b>Current Use</b> Hotel with accommodation	<b>Historical Notes</b> The two storey brick and timber hotel is on a dominant corner in Molong, with the building dated 1911. Unclear as to when the first hotel was built on this site. Possibly 1850s. Was a single storey hotel in 1867. Underwent many name changes, and rebuilt twice, in 1880 and 1911. It was extended in 1924 by Leary, who also built next door.
<b>Former Use</b> Hotel	
<b>Item Type</b> Conservation Area	
<b>Group</b> Commercial	
<b>Category</b> Hotel	
<b>Years</b> 1867 1911 <b>Circa</b> No	
<b>Designer</b>	
<b>Builder</b>	
<b>Physical Condition</b> Needs maintenance. One downpipe on highway broken away.	
<b>Modification Dates</b> This building was extended upwards in 1911 and existed as a	
<b>References</b>	
<b>Author</b> <b>Title</b> <b>Year</b> Heritage Workshop 2000 20th Century Heritage Society Institute of Architects 20th Century Register	
<b>Studies</b>	
<b>Author</b> <b>Title</b> <b>Year</b> Cabonne Shire Counc Cabonne Heritage Study 2003 National Trust of Austr National Trust Country Regist B Hickson Cabonne Heritage Review 2010	

## State Heritage Inventory

Date: 7/05/2012 Date First Entered 09/10/1998 Date Updated: 19/04/2012 Data Entry Status: Basic Page: 88

## Cabonne Heritage Inventory

<b>Item Name</b> <b>Shop</b>	<b>SHI Number</b> <b>1271859</b>
<b>Other Names/s</b> Electrical store i164	<b>Study Number</b> <b>MG83 1270</b>
<b>Group Name</b> Bank Street Conservation Area	<b>Assessed Significance</b> <b>Local</b>
<b>Location</b> 16 Bank Street Molong 2866	Cabonne


<b>Owner</b>	<b>Statement of Significance</b>	
<b>Images</b>	Useful streetscape building. Continues skyline with neighbouring buildings, whilst parapet and awning are in keeping with the street generally.	
		
<b>Caption</b> Chinese Café	<b>Physical Description</b>	
<b>Current Use</b> Café	1920s facade with stepped parapet and suspended awning. Shopfront retains original tiling. Currently a restaurant. The words 'sales' and 'service' on the parapet probably relate to its period as an electrical store.	
<b>Former Use</b> Electrical store, chinese café		
<b>Item Type</b> Conservation Area		
<b>Group</b> Retail and Wholesale		
<b>Category</b> Shop		
<b>Years</b> 1908 <b>Circa</b> Yes		
<b>Designer</b>		
<b>Builder</b>	<b>Historical Notes</b>	
<b>Physical Condition</b> fair to good	Building visible in photo of 1928 flood. Was probably Myors Electrical and Crockery Shop. This timber building is currently used as a Chinese café and restaurant, being dated 1908.	
<b>Modification Dates</b> Awning probably a replacement.		
<b>References</b>		
<b>Studies</b>		
<b>Author</b> <b>Title</b> <b>Year</b>		
Cabonne Shire Council	Cabonne Heritage Study	2003
B Hickson	Cabonne Heritage Review	2010
Perumal Murphy	Conservation Study of Bank S	1988

## State Heritage Inventory

Date: 7/05/2012
Date First Entered 07/12/2009
Date Updated: 19/04/2012
Data Entry Status: Basic
Page: 220

## Cabonne Heritage Inventory

<b>Item Name</b>	<b>Western Stores (former)</b>	<b>SHI Number</b>	<b>1271751</b>
<b>Other Names/s</b>	i165 Fletchers stores; Pickled Pepper and other commercial premi	<b>Study Number</b>	<b>MG51 1270</b>
<b>Group Name</b>	Bank Street Conservation Area	<b>Assessed Significance</b>	<b>Local</b>
<b>Location</b>	17-23 Bank Street, Molong 2886		


<b>Owner</b>	<b>Statement of Significance</b>	
<b>Images</b>	<p>Individual interest as example of Art Deco style. Size results in major impact on the streetscape. Parapet form and awning in keeping with neighbours and the rest of the street, but detail needs highlighting. The 'western stores' is embossed on the parapet.</p>	
		
<b>Caption</b>	<b>Physical Description</b>	
<b>Current Use</b>	<p>Long 1920s style shopfront. High rectangular parapet with limited decoration in Art Deco style, which is barely visible at present. Modern awning with pressed metal ceiling. Shopfront retains original form with some loss of tiles and detailing. Note remaining Art Deco painted glass above windows on the right hand side. The 'western stores' is embossed on the parapet.</p>	
<b>Former Use</b>		
<b>Item Type</b>		
<b>Group</b>		
<b>Category</b>		
<b>Years</b>	<b>Historical Notes</b>	
<b>Designer</b>	<p>Previously also known as Fletchers stores, this site has been used for commercial purposes since circa 1884. However, the current building dates from the 30s-40s era and features the words THE WESTERN STORES above the awning. More recently Pringle's store.</p>	
<b>Builder</b>		
<b>Physical Condition</b>		
<b>Modification Dates</b>		
<b>References</b>		
<b>Studies</b>		
<b>Author</b>	<b>Title</b>	<b>Year</b>
Cabonne Shire Council	Cabonne Heritage Study	2003
B Hickson	Cabonne Heritage Review	2010
Perumal Murphy	Conservation Study of Bank S	1988

## State Heritage Inventory

Date: 9/05/2012      Date First Entered: 26/11/2009      Date Updated: 09/05/2012      Data Entry Status: Basic      Page: 1

## Cabonne Heritage Inventory

<b>Item Name</b> <b>Garage (former)</b>	<b>SHI Number</b> <b>1271727</b>
<b>Other Names/s</b> McGregor's Motor Shop i166	<b>Study Number</b> <b>MG22 1270</b>
<b>Group Name</b> Bank Street Conservation Area	<b>Assessed Significance</b> <b>Local</b>
<b>Location</b> 20 Bank Street Molong 2866	Cabonne


<b>Owner</b>	<b>Statement of Significance</b>	
<b>Images</b>	<p>Interwar 2 storey shopfront with suspended awning over footpath and residential above. In the Council pavement are 2 rare petrol caps with the 'Shell' emblem.</p>	
		
<b>Caption</b> Former garage	<b>Physical Description</b>	
<b>Current Use</b>	<p>Interwar 2 storey shopfront with original tiling and window fittings. Pair of double doors with 4 pane glazing. Deep suspended awning by 3 tie rods into first floor residential above, with no soffit. Brick with parapet in roughcast render. Within parapet, between the two windows, is the word 'GARAGE' In the Council pavement are 2 rare petrol caps with the 'Shell' emblem.</p>	
<b>Former Use</b> Garage, car repairer		
<b>Item Type</b> Conservation Area	<b>Historical Notes</b>	
<b>Group</b> Transport - Land		
<b>Category</b> Garage		
<b>Years</b> 1920 <b>Circa</b> Yes	<p>Built in the early 1920s by Burgess. It was a garage, then S.L. Reeves, Marrow, Ken Mann. Shown in photo of 1928 flood.</p>	
<b>Designer</b> unknown		
<b>Builder</b>		
<b>Physical Condition</b> fair		
<b>Modification Dates</b> Essentially intact.	<b>References</b>	
<b>References</b>		
<b>Studies</b>		
<b>Author</b> <b>Title</b> <b>Year</b>		
Cabonne Shire Counc	Cabonne Heritage Study	2003
B Hickson	Cabonne Heritage Review	2010
Perumal Murphy	Conservation Study of Bank S	1988

## State Heritage Inventory

Date: 7/05/2012      Date First Entered 26/11/2009      Date Updated: 19/04/2012      Data Entry Status: Basic      Page: 182

## Cabonne Heritage Inventory

<b>Item Name</b>	<b>Post Office Hotel (former)</b>	<b>SHI Number</b>	<b>1271769</b>
<b>Other Names/s</b>	1167 Molong Pastures Protection Board, now LHPA, Post office ho	<b>Study Number</b>	<b>MG78</b>
<b>Group Name</b>	Bank Street Conservation Area, Post Office Group	<b>Assessed Significance</b>	<b>Local</b>
<b>Location</b>	36 Bank Street Molong 2866		

<b>Owner</b>	<b>Statement of Significance</b>	
<b>Images</b>	<p>One of the street's oldest buildings. Architectural integrity compromised by painting and alterations. Nevertheless, retains its interesting and traditional form. Its height and form both contribute positively to the streetscape. Part of a row of two storey buildings. Original style verandah/balcony could be added.</p>	
		
<b>Caption</b>	<b>Physical Description</b>	
Post Office Hotel (former) now LHPA	Free standing two storey building. Traditional Georgian form, with hipped roof. Now has asymmetrical arrangement of windows and doors. Detailing of note includes exposed rafter eaves, chimney mouldings and decorative patterns below window sills. Narrow balcony above modern style awning, with corrugated iron hood above. Wrought iron balustrade not original to this building. The roof of the front part of the building with exposed rafters and colorbond iron cladding, appears to have been constructed in the Federation period and re-clad in the last decade, while the rear section roof- probably dates from the earliest period c. 1870s. The windows on the upper floor which are divided horizontally into lites, and the front awning, probably date from the 1930-40s. The central chimney has been removed since 1987.	
<b>Current Use</b>		
Pastures Protection has now become LHPA		
<b>Former Use</b>		
Hotel		
<b>Item Type</b>		
Conservation Area		
<b>Group</b>		
Commercial		
<b>Category</b>		
Hotel		
<b>Years</b>		
1875      1884      Circa    Yes		
<b>Designer</b>		
<b>Builder</b>		
<b>Physical Condition</b>		
<b>Modification Dates</b>		
Original facade significantly altered. Brickwork painted and deep		
<b>References</b>		
<b>Historical Notes</b>		
The two storey former Post Office Hotel is now de-licensed and operates as office premises for the Molong Rural Lands Protection Board, having been established about 1884. Said to have been built by Jules Thomas in the 1870s. He owned and leased the building until 1900. Early this century it became known as 'Bradford's Hotel'. The licence changed hands in 1908 and again in 1911. Crook, the new licensee, changed the use to a livery stable in the middle of that year. Late in 1911, the premises was acquired by the Australian Bank of Commerce. This bank amalgamated with the Bank of New South Wales in 1931. The bank stayed in occupation until the war. The Pastures Protection Board acquired the building and has remained ever since. The board was responsible for major alterations to the facade. Pastures Protection has now become LHPA (2010)		
<b>Studies</b>		
<b>Author</b>		
<b>Title</b>		
<b>Year</b>		
Cabonne Shire Council	Cabonne Heritage Study	2003
B Hickson	Cabonne Heritage Review	2010
Perumal Murphy	Conservation Study of Bank S	1988

## State Heritage Inventory

Date: 9/05/2012      Date First Entered: 26/11/2009      Date Updated: 09/05/2012      Data Entry Status: Basic      Page: 1

## Cabonne Heritage Inventory

<b>Item Name</b> <b>Shop (former) and residence</b>	<b>SHI Number</b> <b>1271114</b>
<b>Other Names/s</b> 1168, Produce store, Boarding house, Stock & Station, Upstairs Do	<b>Study Number</b> <b>MG48 1270</b>
<b>Group Name</b> Bank Street Conservation Area, Post Office Group	
<b>Location</b> 40 Bank Street Molong 2886      Cabonne	<b>Assessed Significance</b> <b>Local</b>


<b>Owner</b>	<b>Statement of Significance</b>	
<b>Images</b>	An outstanding individual building of considerable architectural interest and great age. One of a group of five interesting two storey buildings with a positive streetscape impact. Probably one of the town's best buildings for its style and detailing. Virtually intact. Special historic interest, especially for its long association with the Molong Express newspaper.	
<b>Current Use</b>	<b>Physical Description</b>	
<b>Former Use</b>	The building comprises 2 floors and a cellar. There is a large open area downstairs with five partitioned rooms upstairs. The building is in the Victorian Italianate style, with timber verandah and decorative iron lace. The area of each floor is 132sq. metres. Built of solid brick, stucco to front facade with galvanised iron roof. The floors are of timber to ground and first floor, brick to the cellar floor. Ceilings have original timber lining to ground floor and asbestos lining to first floor. The internal stair is of timber with original open balustrade although some balusters missing. Outside there is a steel stair which is in good condition. The frame of the shop front is in the original timber, with the original door furniture in very good condition. There are no additions to the property, the only alterations being timber stud frame walls, generally to the first floor. The contemporary inclusions being sink, bath, h.w.u. vanity basin and w.c. There are a few original iron sheds. The building is in good condition with exception of internal stud walls which could be easily removed without disturbing the building structure. Some brick joints and lintels need attention. Zoned - Village - council considering future conservation zoning.	
<b>Item Type</b> Conservation Area	Impressive two storey building with a cellar formerly used as a produce store, boarding house, stock and station agent, pet shop, refreshment rooms. Impressive building of two storeys with a cellar. It has a roosted verandah and balcony with a timber valance in an imitation canvas awning.	
<b>Group</b> Commercial	<b>Historical Notes</b>	
<b>Category</b> Commercial Office/Building	General Store, Stock & Station agency, refreshment rooms, boarding and newspaper office. Built by William Tanner c. 1876. Tanner moved his business to the premises in 1877, and established his 'Glasgow Stores', selling a wide range of goods. His son-in-law, A. Mutton, moved his Stock and Station Agency to the building in 1919. Later Misses Finch and Packham conducted a boarding house here, and the Finch sisters operated the 'Glasgow Refreshment Rooms'. Turley and Press took over in 1929 with their grocery and ironmongery departments. The building is best known as the old Express Office, after the Molong Express newspaper. The paper operated from 1929 to 1979. This was its third or fourth site, and it has occupied two further sites since.	
<b>Years</b> 1876    Circa    Yes		
<b>Designer</b>		
<b>Builder</b> William Tanner		
<b>Physical Condition</b> fair to good		
<b>Modification Dates</b>		
<b>References</b>		
<b>Author</b> <b>Title</b> <b>Year</b>		
National Trust of Australia (NSW)	National Trust of Australia (NSW)	
Yvonne MacBurney	Road to Molong	1992
<b>Studies</b>		
<b>Author</b> <b>Title</b> <b>Year</b>		
Cabonne Shire Council	Cabonne Heritage Study	2003
National Trust of Austr	National Trust Country Regist	
Perumal Murphy	Conservation Study of Bank S	1988

### State Heritage Inventory

Date: 7/05/2012      Date First Entered 09/10/1998      Date Updated: 17/04/2012      Data Entry Status: Basic      Page: 87

## Cabonne Heritage Inventory

<b>Item Name</b>	<b>Bank (former CBC Bank)</b>	<b>SHI Number</b>	<b>1271863</b>
<b>Other Names/s</b>	1169	<b>Study Number</b>	<b>MG77</b>
<b>Group Name</b>	Bank Street Conservation Area, Post Office Group	<b>Assessed Significance</b>	<b>Local</b>
<b>Location</b>	46 Bank Street Molong 2866		
	Cabonne		


<b>Owner</b>	Private - Individual	<b>Statement of Significance</b> Impressive individual building. A very good example of the Italianate style. Positive streetscape contribution, and one of a group of older style two storey buildings. Form very much in keeping with that of its neighbours. The bank has remained in occupation since construction in the 1880s until recently.						
<b>Images</b>								
<b>Caption</b>	CBC Bank (former)	<b>Physical Description</b> Impressive two storey commercial building. Italianate style. Symmetrical facade with hipped roof. Verandah supported on classical round posts. Central entry porch with gabled balcony above. Detailing of note includes moulded chimneys, eaves, brackets, arched window mouldings, palisade fence and moulded verandah cornice. Roof is clad in dark grey terracotta tiles, which are not original. The roof of the verandah is galvanized iron. The balcony has been reopened in recent decades (since 1986) and French doors on the upper floor now have timber louveres to each side.						
<b>Current Use</b>	not in use (2010)	The building is not in use in 2010						
<b>Former Use</b>	Bank and residence							
<b>Item Type</b>	Conservation Area							
<b>Group</b>	Commercial							
<b>Category</b>	Bank							
<b>Years</b>	1881    1883    Circa    No							
<b>Designer</b>	Mansfield Bros.							
<b>Builder</b>	D. Jones							
<b>Physical Condition</b>	Poor, Paint coming off the walls particularly on upper floor. Gutter							
<b>Modification Dates</b>	Modern roof tiles. Balcony enclosed. Restored verandah							
<b>References</b>		<b>Historical Notes</b> The Commercial Bank opened a branch at 45 bank Street. This site was acquired in 1878, but the decision to build did not come until the arrival of the railway became certain in 1881. Architects were Mansfield Bros., and the builder D. Jones. The CBC National Bank, later National Bank of Australia. Opened in 1883 and closed on 2 August 2002. A residence was upstairs and, prior to 1980, managers entertained valued clients upstairs. The building was completed in 1883. Local bricks, pine, hardwood and limestone rubble were used. The bank, now the NAB, has remained in occupation throughout the building's 100 year history. An earlier balcony enclosure has been removed and the original facade restored. Building not in use in 2010						
<b>References</b>	<table border="1" style="width: 100%; border-collapse: collapse;"><thead><tr><th>Author</th><th>Title</th><th>Year</th></tr></thead><tbody><tr><td>National Trust of Australia (NSW)</td><td>National Trust of Australia (NSW)</td><td></td></tr></tbody></table>	Author	Title	Year	National Trust of Australia (NSW)	National Trust of Australia (NSW)		
Author	Title	Year						
National Trust of Australia (NSW)	National Trust of Australia (NSW)							
<b>Studies</b>								
<b>Author</b>	<b>Title</b>	<b>Year</b>						
Cabonne Shire Council	Cabonne Heritage Study	2003						
National Trust of Austr	National Trust Country Regist							
B Hickson	Cabonne Heritage Review	2010						

## State Heritage Inventory

Date: 7/05/2012    Date First Entered 09/10/1998    Date Updated: 19/04/2012    Data Entry Status: Basic    Page: 221

## Cabonne Heritage Inventory

<b>Item Name</b> Post Office, Telephone Exchange & Residence	<b>SHI Number</b> 1271113
<b>Other Names/s</b> i170	<b>Study Number</b> MG40 1270
<b>Group Name</b> Bank Street Conservation Area, Post Office Group	<b>Assessed Significance</b> Local
<b>Location</b> 52 Bank Street Molong 2866 Cabonne	


<b>Owner</b>	<b>Statement of Significance</b> An outstanding late 19th Century building with turn-of-the-century facade. Slate roof and detailing of special note. Rendering of brickwork is unfortunate, but still makes a powerful streetscape contribution. One of a group of five impressive two storey buildings.
<b>Images</b> 	
<b>Caption</b> Post Office, Telephone Exchange & Residence	<b>Physical Description</b> Facade is turn-of-the-century style. Two storey brick structure with slate roof and impressive verandah and balcony. Verandah features three large arches supported by rendered columns. Balcony balustrade is continuous with wall above arches. Detailing of note includes exposed rafter eaves, brick chimneys, carved balcony posts, timber latticework, arch mouldings and tiled front steps.  Face brickwork is in Flemish bond. French doors have a fan light above and the windows on the upper floor have upper sashes in 6 lites per pane. Above are tuck pointed window heads. Fairly original condition.
<b>Current Use</b>	
<b>Former Use</b>	
<b>Item Type</b> Conservation Area <b>Group</b> Postal and Telecommunications <b>Category</b> Post Office	
<b>Years</b> 1880 Circa No	<b>Historical Notes</b> The first Post Office dates back to 1845, preceding establishment of the official town. Later locations include Haslam's stores and Bowler's Cottage. The site was purchased in 1878. Gadd, Melville and James were the builders. The building opened in 1880. Further alterations were made to accommodate a telephone exchange in 1908. This was in a room in the post office, and was put in the lane next to the PO c. 1950s.
<b>Designer</b>	
<b>Builder</b> Gadd, Melville and James; Hull	
<b>Physical Condition</b> fair to good	
<b>Modification Dates</b> Rendering to balustrade and ground floor is major alteration.	
<b>References</b>	
<b>References</b>	
<b>Author</b> Title Year	
National Trust of Australia (NSW) National Trust of Australia (NSW)	
Yvonne MacBurney Road to Molong 1992	
<b>Studies</b>	
<b>Author</b> Title Year	
Cabonne Shire Council Cabonne Heritage Study 2003	
National Trust of Austr National Trust Country Regist	
B Hickson Cabonne Heritage Review 2010	

### State Heritage Inventory



## Cabonne Heritage Inventory

<b>Item Name</b> <b>Telegraph Hotel</b>	<b>SHI Number</b> <b>1271108</b>
<b>Other Names/s</b> 1171	<b>Study Number</b> <b>MG49 1270</b>
<b>Group Name</b> Bank Street Conservation Area	
<b>Location</b> 53 Bank Street Molong 2866     Cabonne	<b>Assessed Significance</b> <b>Local</b>


<b>Owner</b> Private - Individual	<b>Statement of Significance</b>  Building of special architectural interest. Good example of its style with some interesting detailing. Key streetscape element due to its size, form and styling. Posted verandah and parapet form in keeping with the rest of the street. Has local historical significance.												
<b>Images</b>  													
<b>Caption</b> Telegraph Hotel	<b>Physical Description</b>  Two storey, brick building with cast iron balustrade to balcony. Double brick with iron roof. Wrought iron lace balcony. 1920 style tiled lower front wall. Glass signs. Outstanding 2 storey building. Late 19th Century style. Brick with hipped corrugated iron roof behind rendered parapet. Parapet panels in pebbledash, with moulded cornices. Dominant feature is posted verandah and balcony. Solid stop chamfered posts with iron lace balcony balustrade. Verandah has panelled valence. Balcony supports have moulded astragals with lace brackets and fringes. French doors upstairs. Downstairs openings arched. Numerous signs between the posts do work quite well with the building façade. Formerly the signs went across the posts. English bond face brickwork on the upper floor. Sets of French doors open onto the verandah. Original tiles on ground floor walls.												
<b>Current Use</b> Hotel													
<b>Former Use</b> Hotel													
<b>Item Type</b> Conservation Area <b>Group</b> Commercial <b>Category</b> Hotel													
<b>Years</b> 1880 <b>Circa</b> Yes	<b>Historical Notes</b>  One of the two remaining hotels in Molong, this two storey hotel is a significant local feature. Originally constructed as single storey 1893-1894. In 1907, it was renovated as two storey. In 1910, L.S. Robertson added to the building. Hotel built in the 1880s by Sampson Moss. Moss was the neighbouring blacksmith. He became the publican in 1893-94. Originally single storey. Rebuilt with two storeys after a fire. Additions were made in 1911 by William Gadd, a local builder. Shop downstairs was occupied by Blackadder Jeweller and later a barber.												
<b>Designer</b>													
<b>Builder</b>													
<b>Physical Condition</b> good overall													
<b>Modification Dates</b> Extensions were completed in 1910 by William Gadd. Painted brickwork													
<b>References</b>													
<b>References</b> <table style="width: 100%; border-collapse: collapse;"><thead><tr><th style="text-align: left;">Author</th><th style="text-align: left;">Title</th><th style="text-align: left;">Year</th></tr></thead><tbody><tr><td>National Trust of Australia (NSW)</td><td>National Trust of Australia (NSW)</td><td></td></tr></tbody></table>	Author	Title	Year	National Trust of Australia (NSW)	National Trust of Australia (NSW)								
Author	Title	Year											
National Trust of Australia (NSW)	National Trust of Australia (NSW)												
<b>Studies</b>													
<b>Studies</b> <table style="width: 100%; border-collapse: collapse;"><thead><tr><th style="text-align: left;">Author</th><th style="text-align: left;">Title</th><th style="text-align: left;">Year</th></tr></thead><tbody><tr><td>Cabonne Shire Council</td><td>Cabonne Heritage Study</td><td>2003</td></tr><tr><td>National Trust of Austr</td><td>National Trust Country Regist</td><td></td></tr><tr><td>B Hickson</td><td>Cabonne Heritage Review</td><td>2010</td></tr></tbody></table>		Author	Title	Year	Cabonne Shire Council	Cabonne Heritage Study	2003	National Trust of Austr	National Trust Country Regist		B Hickson	Cabonne Heritage Review	2010
Author		Title	Year										
Cabonne Shire Council	Cabonne Heritage Study	2003											
National Trust of Austr	National Trust Country Regist												
B Hickson	Cabonne Heritage Review	2010											

### State Heritage Inventory

Date: 7/05/2012Date First Entered: 09/10/1998Date Updated: 17/04/2012Data Entry Status: BasicPage: 82

## Cabonne Heritage Inventory

<b>Item Name</b> <b>Molong Cinema (former)</b>	<b>SHI Number</b> <b>1271770</b>
<b>Other Names/s</b> cinema, squash courts i172	<b>Study Number</b> <b>MG80 1270</b>
<b>Group Name</b> Bank Street Conservation Area	<b>Assessed Significance</b> <b>Local</b>
<b>Location</b> 59 Bank Street Molong 2866	Cabonne


<b>Owner</b>	<b>Statement of Significance</b>											
<b>Images</b>	Good architectural interest. A useful streetscape building linking unlike neighbours, and repeating the dominant parapet form of the main street.											
												
<b>Caption</b> Molong Cinema (former)	<b>Physical Description</b>											
<b>Current Use</b> Not in use	The former cinema in Bank Street has a masonry entrance and the original galvanised iron roof, side and rear walls. Two storey commercial building. Decoration limited to mouldings above windows. Small arched window at centre above small awning. This was possibly originally a recessed balcony. Attractive glazed shopfront. Simple parapet form in keeping with the main street generally, and creates a stepping effect between neighbouring buildings.											
<b>Former Use</b> cinema, squash courts												
<b>Item Type</b> Conservation Area												
<b>Group</b> Recreation and Entertainment	<b>Historical Notes</b>											
<b>Category</b> Cinema												
<b>Years</b> 1931 <b>Circa</b> No												
<b>Designer</b>												
<b>Builder</b>												
<b>Physical Condition</b> good, recently repainted.												
<b>Modification Dates</b> New glazing in side windows. Facade has been remodelled, c.												
<b>References</b>												
<b>Studies</b>												
<table border="1" style="width: 100%; border-collapse: collapse;"> <thead> <tr> <th style="width: 20%;">Author</th> <th style="width: 60%;">Title</th> <th style="width: 20%;">Year</th> </tr> </thead> <tbody> <tr> <td>Cabonne Shire Council</td> <td>Cabonne Heritage Study</td> <td>2003</td> </tr> <tr> <td>B Hickson</td> <td>Cabonne Heritage Review</td> <td>2010</td> </tr> <tr> <td>B Hickson</td> <td>Cabonne Heritage Review</td> <td>2010</td> </tr> </tbody> </table>		Author	Title	Year	Cabonne Shire Council	Cabonne Heritage Study	2003	B Hickson	Cabonne Heritage Review	2010	B Hickson	Cabonne Heritage Review
Author	Title	Year										
Cabonne Shire Council	Cabonne Heritage Study	2003										
B Hickson	Cabonne Heritage Review	2010										
B Hickson	Cabonne Heritage Review	2010										

## State Heritage Inventory

Date: 7/05/2012
Date First Entered 26/11/2009
Date Updated: 19/04/2012
Data Entry Status: Basic
Page: 201

## Cabonne Heritage Inventory

<b>Item Name</b>	<b>Shops and residence (Formerly The Australian Stores)</b>	<b>SHI Number</b>	<b>1271850</b>
<b>Other Names/s</b>	Post Office, Boarding House, Billiard Hall i173	<b>Study Number</b>	<b>MG97 1270</b>
<b>Group Name</b>	Bank Street Conservation Area	<b>Assessed Significance</b>	<b>Local</b>
<b>Location</b>	67-69 Bank Street, cnr. Gidley Street Molong 2886		


<b>Owner</b>	<b>Statement of Significance</b>		
<b>Images</b>	<p>Architectural integrity lost, although basic form is retained. Building is important to the streetscape however, and of considerable historical interest. Size and form help frame the main street facade. Stands at a key intersection. Visually serves a 'book-end' function.</p>		
			
<b>Caption</b>	The Australian Stores (former)	<b>Physical Description</b>	
<b>Current Use</b>		<p>Large two storey building, which has been given a major facelift. Fully rendered with joint Ashlar coursing. Older style shopfront retained. Modern awning, with three windows above. Windows have simple hoods. Small 'Juliet' balconies on Gidley Street frontage. Windows generally changes to aluminium. Fanlights above retained.</p>	
<b>Former Use</b>	The Australian Stores' and Post Office, Billiard Hall		
<b>Item Type</b>	Conservation Area	<b>Historical Notes</b>	
<b>Group</b>	Retail and Wholesale		
<b>Category</b>	Shop		
<b>Years</b>	1884	Circa	Yes
<b>Designer</b>		<p>Believed to date from the 1870s. Built for James Haslam, already the town's postmaster. Became 'The Australian Stores' and Post Office until 1877. The upper floor was used as a residence. In 1906, Haslam retired, and leased the building until he died in 1920. The premises was made available gratis to the Red Cross during the 1914-1918 war. The next owner was Mr. Georgopoulos (Mick Poulos). At various times the building was used as a boarding house, a billiard saloon (upstairs) and a store. In 1950, Poulos leased the property to the Rural Bank. The bank carried out a major remodelling in 1967, and vacated the premises in 1980. The building has remained in business use.</p>	
<b>Builder</b>			
<b>Physical Condition</b>	poor condition. Chimney have a sway in them. Gaps in Eaves. Roof		
<b>Modification Dates</b>	Fully rendered. Has lost original decorat on. Modern awning is a		
<b>References</b>			
<b>Studies</b>			
<b>Author</b>	<b>Title</b>	<b>Year</b>	
Cabonne Shire Council	Cabonne Heritage Study	2003	
B Hickson	Cabonne Heritage Review	2010	
Perumal Murphy	Conservation Study of Bank S	1988	

## State Heritage Inventory

Date: 7/05/2012      Date First Entered 02/12/2009      Date Updated: 19/04/2012      Data Entry Status: Basic      Page: 219

## Cabonne Heritage Inventory

<b>Item Name</b> Commonwealth Bank & Residence	<b>SHI Number</b> 1271772
<b>Other Names/s</b> i174	<b>Study Number</b> MG10 1270
<b>Group Name</b> Bank Street Conservation Area	<b>Assessed Significance</b> Local
<b>Location</b> 68 Bank Street, cnr. Gidley Street Molong 2866 Cabonne	


<b>Owner</b> Private - Corporate	<b>Statement of Significance</b> A very good example of the Spanish Mission style. Unusual on a small shopfront such as this. Some very fine decoration and mostly intact. Makes a powerful contribution to the townscape at this important intersection. Located at a key entry to Bank Street from Wellington. Some historic interest. A rare example of the Interwar Spanish Mission style for a branch bank building and manager's residence. Occupies a prominent intersection in the town. Important contribution to the townscape. A member of a large number of interwar commercial buildings in the town centre, almost all of which are intact externally. It should be noted that the number of interwar commercial buildings in Molong is large in comparison with other towns and villages in the shire.	
<b>Images</b> 		
<b>Caption</b> Commonwealth Bank and residence	<b>Physical Description</b> The front of the interwar era building is dated 1930 above the entrance. Spanish Mission style house with commercial shopfront built to the boundaries at the corner. Styling suggests that both sections were built at the same time. Parapet form of shopfront does not integrate well with hipped terracotta roof. Typical features include cement render, barley twisted columns and piped shaped roof tiles, used a ridge capping. Elaborate mouldings around shopfront windows. Door and cornices are impressive. Unusual for this period. More characteristic is the shape and style of parapet, and the use of tile infill panels. Residential part is more modest in terms of decoration. 12 paned windows. Fence is of special note. Wire infill with typical Spanish Mission rendering on posts. Well maintained with sympathetic colour scheme. Stylistically most unusual for an interwar Commonwealth Bank building. The Department of the Interior, and its predecessor, The Works and Railways Department, which was responsible for Commonwealth Bank architecture, favoured a restrained, conservative classical expression for its branch buildings during this time. The Dept. Of Interior's Principal Architect, E.H. Henderson, who assumed the position in 1928, was sent by the Government on a world tour to study the latest trends in architecture, particularly pertaining to banks. According to the influential journal 'Building' 'good results of that tour are to be seen in the considerably improved design of the Commonwealth Bank buildings erected during the last 4 years throughout NSW, Victoria and Queensland' (12/06/1932).	
<b>Current Use</b> Bank		
<b>Former Use</b> Bank		
<b>Item Type</b> Conservation Area		
<b>Group</b> Commercial		
<b>Category</b> Bank		
<b>Years</b> 1930 <b>Circa</b> No		
<b>Designer</b> Bank architects		
<b>Builder</b>		
<b>Physical Condition</b> very good		
<b>Modification Dates</b>		
<b>References</b>		
<b>Studies</b>		
<b>Author</b> <b>Title</b> <b>Year</b>		
Cabonne Shire Council	Cabonne Heritage Study	2003
B Hickson	Cabonne Heritage Review	2010
Perumal Murphy	Conservation Study of Bank S	1988

## State Heritage Inventory

Date: 7/05/2012      Date First Entered 26/11/2009      Date Updated: 19/04/2012      Data Entry Status: Basic      Page: 202

## Cabonne Heritage Inventory


<b>Item Name</b> <b>Yarn Market</b>	<b>SHI Number</b> <b>1271951</b>
<b>Other Names/s</b> i175 Post Office (former - 1870-1877), dentist surgery, newsagent,	<b>Study Number</b> <b>2003</b>
<b>Group Name</b>	<b>Assessed Significance</b>
<b>Location</b> 79 Bank Molong 2866      Cabonne	

<b>Owner</b> Private - Community Group	<b>Statement of Significance</b>											
<b>Images</b>	<p>Very old freestanding early Victorian cottage with positive streetscape impact.</p> <p>Contribution enhanced by adjoining open space, and old coach house and ruins. All sympathetically treated. One of a contiguous group of well preserved 19th century buildings once typical of country towns, including a group of verandahed shops with mostly original shopfronts and a well detailed and intact town hall.</p>											
												
<b>Caption</b> Yarn Market	<b>Physical Description</b>											
<b>Current Use</b> Craft cottage	<p>Yarn Market: A simple single storey cottage of hand-made face brick made from soft red Molong clay, with hipped iron roof (shingles underneath) and pitched shingle verandah roof supported on timber posts with scalloped timber valance. Windows are 12-paned with shutters. There is a detached brick kitchen at the rear with a hipped iron roof. Fully restored Georgian style cottage. There are 4 rooms with central hall, 2 fireplaces, separate kitchen and dining room. Verandah was replaced in 1972, using shingles from 'Roundhouse' built for Mary Marsden. Original ceilings of Baltic pine came as ballast on a ship. Only 2-3 small pieces have been replaced. The floor boards were replaced in 1972 of specially cut wood from the sawmill in Condobolin, with the original width. The windows are original, with Australian cecar frames and fine glass. External white scalloped trim and neat shuttered windows. The Cook House contained a kitchen with a very large dining room. The original shingle ceiling and roof were jacked up whilst the cement was laid and the brick walls built. It was then lowered. All wood roof was squared round timber, with no metal nails. Shingles are visible from below, but protected by an iron roof. Cement floor is covered with modern narrow boards.</p>											
<b>Former Use</b> Post Office (former - 1870-1877), dentist surgery, newsagent, studio												
<b>Item Type</b> Built												
<b>Group</b> Commercial												
<b>Category</b> Shop												
<b>Years</b> 1860      Circa    Yes												
<b>Designer</b>												
<b>Builder</b> James W Hunt												
<b>Physical Condition</b> Very Good												
<b>Modification Dates</b> Renovations in 1972												
<b>References</b>	<b>Historical Notes</b>											
<table border="1" style="width: 100%; border-collapse: collapse;"> <thead> <tr> <th style="width: 15%;">Author</th> <th style="width: 60%;">Title</th> <th style="width: 25%;">Year</th> </tr> </thead> <tbody> <tr> <td>Woolcott, D</td> <td>National Trust of Australia</td> <td></td> </tr> </tbody> </table>	Author	Title	Year	Woolcott, D	National Trust of Australia		<p>In 1860 James Bowler received a crown grant including 79 Bank St on the western side of Molong Creek in 'new' Molong. He built the present building as a home for his family. The cottage was the local post office from 1870 to 1877, and since then has been a photographer's studio, a dentist's surgery, a newsagency and a private home. This is the earliest brick home built circa 1860 in Molong for James Bowler and his wife, Mary (nee Whitley) and their family, by J.P Hull. the New Royal Hotel coach house was built in 1875. The Yarn Market is a community project. Recent cultural achievements include the Yarn Market Screen, Molong's Bicentennial tapestry - 4 embroidered panels depicting visually Molong's history from 1788-1888. Former uses include: private house, PO (1870-1877), photographer's studio, dentist's surgery, newsagency.</p>					
Author	Title	Year										
Woolcott, D	National Trust of Australia											
<b>Studies</b>												
<table border="1" style="width: 100%; border-collapse: collapse;"> <thead> <tr> <th style="width: 15%;">Author</th> <th style="width: 60%;">Title</th> <th style="width: 25%;">Year</th> </tr> </thead> <tbody> <tr> <td>National Trust of Austr</td> <td>National Trust Country Regist</td> <td></td> </tr> <tr> <td>B Hickson</td> <td>Cabonne Heritage Review</td> <td>2010</td> </tr> <tr> <td>Cabonne Shire Counc</td> <td>Cabonne Heritage Study</td> <td>2003</td> </tr> </tbody> </table>	Author	Title	Year	National Trust of Austr	National Trust Country Regist		B Hickson	Cabonne Heritage Review	2010	Cabonne Shire Counc	Cabonne Heritage Study	2003
Author	Title	Year										
National Trust of Austr	National Trust Country Regist											
B Hickson	Cabonne Heritage Review	2010										
Cabonne Shire Counc	Cabonne Heritage Study	2003										

## State Heritage Inventory

## Cabonne Heritage Inventory

<b>Item Name</b> <b>Coach House</b>	<b>SHI Number</b> <b>1271093</b>
<b>Other Names/s</b> i175	<b>Study Number</b> <b>MG9 1270</b>
<b>Group Name</b> Bank Street Conservation Area	<b>Assessed Significance</b> <b>Local</b>
<b>Location</b> Ban and Gidley Streets Molong 2866	Cabonne


<b>Owner</b>	<b>Statement of Significance</b>											
<b>Images</b>	<p>One of a contiguous group of well preserved 19th century buildings once typical of country towns, including a group of verandahed shops with mostly original shopfronts and a well detailed and intact town hall.</p> <p>Have historic and social significance as tangible elements representative of a former transport mode and era, once accommodating horses of Cobb &amp; Co, and are indicative of the communication link between Molong and the more prosperous regional centres such as Mudgee. The extant walls of the horse stables, together with the former coach house, remain as the only components of the New Royal Hotel complex.</p>											
												
<b>Caption</b> Coach House and Yarn Market	<b>Physical Description</b>											
<b>Current Use</b> Museum	<p>Coach House: Simple long rectangular random rubble stone building with ground floor and loft with gable ends, iron roof. The upper walls are timber board lined. Located behind landscaped park with an archaeological site nearby that once formed the Cobb &amp; Co stables.</p> <p>Hand made brick floor. Nearby are some stone wall being the remains of the stables belonging to the former Royal Hotel built in 1875 and destroyed by fire in the 1940s.</p>											
<b>Former Use</b> Cobb & Co Coach House												
<b>Item Type</b> Complex / Group												
<b>Group</b> Transport - Land	<b>Historical Notes</b>											
<b>Category</b> Coach House/ Station												
<b>Years</b> 1875 <b>Circa</b> No												
<b>Designer</b>												
<b>Builder</b>	<p>This was part of the New Royal Hotel when the licensee was John M Hughes. The Coach House was part of the Cobb and Co change station. It was built in 1875. The hitching post was originally in Riddle Street, outside the Coach House.</p>											
<b>Physical Condition</b> excellent condition for the coach house. Under renovation Nov 2010.												
<b>Modification Dates</b> A skillion section (No. 81 Bank St), previously fire station and												
<b>References</b>	<table border="1" style="width: 100%; border-collapse: collapse;"> <thead> <tr> <th style="text-align: left;">Author</th> <th style="text-align: left;">Title</th> <th style="text-align: left;">Year</th> </tr> </thead> <tbody> <tr> <td>Woolcott, D</td> <td>National Trust of Australia (NSW)</td> <td></td> </tr> </tbody> </table>	Author	Title	Year	Woolcott, D	National Trust of Australia (NSW)						
Author		Title	Year									
Woolcott, D		National Trust of Australia (NSW)										
<b>Studies</b>												
<table border="1" style="width: 100%; border-collapse: collapse;"> <thead> <tr> <th style="text-align: left;">Author</th> <th style="text-align: left;">Title</th> <th style="text-align: left;">Year</th> </tr> </thead> <tbody> <tr> <td>Cabonne Shire Council</td> <td>Cabonne Heritage Study</td> <td>2003</td> </tr> <tr> <td>National Trust of Austr</td> <td>National Trust Country Regist</td> <td></td> </tr> <tr> <td>B Hickson</td> <td>Cabonne Heritage Review</td> <td>2010</td> </tr> </tbody> </table>	Author	Title	Year	Cabonne Shire Council	Cabonne Heritage Study	2003	National Trust of Austr	National Trust Country Regist		B Hickson	Cabonne Heritage Review	2010
Author	Title	Year										
Cabonne Shire Council	Cabonne Heritage Study	2003										
National Trust of Austr	National Trust Country Regist											
B Hickson	Cabonne Heritage Review	2010										

## State Heritage Inventory

Date: 7/05/2012
Date First Entered 09/10/1998
Date Updated: 17/04/2012
Data Entry Status: Basic
Page: 75

## Cabonne Heritage Inventory

<b>Item Name</b> <b>Shops</b>	<b>SHI Number</b> <b>1271111</b>
<b>Other Names/s</b> i176, Hairdresser	<b>Study Number</b> <b>3576</b>
<b>Group Name</b> Bank Street Conservation Area	<b>Assessed Significance</b> <b>Local</b>
<b>Location</b> 85-87 Bank Street Molong 2866      Cabonne	


<b>Owner</b>	<b>Statement of Significance</b>		
<b>Images</b>	Impressive 2 storey brick building with posted verandah. Limited architectural interest, but important part of streetscape grouping. Only one of a line of five, with second storey and no parapet, but verandah ensures cohesion. Streetscape value in its own right.		
			
<b>Caption</b> Shop	<b>Physical Description</b>		
<b>Current Use</b>	A two storey brick building with corrugated iron hipped roof which forms two shops. Solid timber posts with weatherboard balcony balustrade. Minimal decoration. Large chimney dominated. A brick chimney is in the centre of the front section of the roof - facing the street. The nature of the original verandah is uncertain since the doors opening onto the verandah appear original but the verandah joists are not original. There is some rising damp in the east and north walls, but the building is relatively sound. Traditional Georgian form. Appears to be turn of the century, possibly earlier. Shopfronts downstairs with residence above. Generally painted brickwork, the side wall contains remnants of signage possibly : LASK Y. Original 9 lites shop front windows and two central doors. Building is a duplex with upper floor similarly divided.		
<b>Former Use</b> Bakers, hairdresser and accommodation upstairs			
<b>Item Type</b> Conservation Area <b>Group</b> Retail and Wholesale <b>Category</b> Shop			
<b>Years</b> 1900                      Circa    Yes	<b>Historical Notes</b>		
<b>Designer</b> unknown			
<b>Builder</b>			
<b>Physical Condition</b> Fair to good			
<b>Modification Dates</b> Brick painted. Balustrade not consistent with the period.			
<b>References</b>	Believed to have been Edward's Bakers Shop in 1900, and later Burgess' Bakery. Was also a hairdresser and possibly chemist.		
<b>Author</b> Title                      Year			
Woolcott, D		National Trust of Australia (NSW)	
<b>Studies</b>			
<b>Author</b> Title                      Year			
National Trust of Austr	National Trust Country Regist		
B Hickson	Cabonne Heritage Review	2010	
Cabonne Shire Council	Cabonne Heritage Study	2003	

### State Heritage Inventory

Date: 7/05/2012
Date First Entered 09/10/1998
Date Updated: 17/04/2012
Data Entry Status: Basic
Page: 85

## Cabonne Heritage Inventory

<b>Item Name</b> <b>Shop</b>	<b>SHI Number</b> <b>1271785</b>
<b>Other Names/s</b> IME international measuring equipment i177	<b>Study Number</b> <b>MG95 1270</b>
<b>Group Name</b> Bank Street Conservation Area	<b>Assessed Significance</b> <b>Local</b>
<b>Location</b> 88 Bank Street Molong 2866	Cabonne

<b>Owner</b>	<b>Statement of Significance</b>											
<b>Images</b>	<p>Useful streetscape building. Variations in setback adds interest rather than break up the row. Different styling also gives pivotal role.</p> <p>A cast iron and steel bubbler in street front is an unusual memorial provided by JA Jack Tillbrook for the benefit of children'</p>											
												
<b>Caption</b> Shop & Bubbler	<b>Physical Description</b>											
<b>Current Use</b> IME international measuring equipment	<p>Simple 1930s style commercial building built right in the front with pilastered parapet. Window sills and hoods belong to earlier period. Brick is quite modern.</p> <p>Out the front of the building set in the footpath is a cast iron and steel bubbler, made by 'Danks', which is no longer working but retained as a memorial with the inscription: - 'Placed here by JA Jack Tillbrook for the benefit of children'</p> <p>Possibly constructed as late as the 1960s.</p>											
<b>Former Use</b> shop												
<b>Item Type</b> Conservation Area												
<b>Group</b> Retail and Wholesale	<b>Historical Notes</b>											
<b>Category</b> Shop												
<b>Years</b> 1935 <b>Circa</b> Yes												
<b>Designer</b>												
<b>Builder</b>												
<b>Physical Condition</b> generally good												
<b>Modification Dates</b>												
<b>References</b>												
<b>Studies</b>												
<table border="1" style="width: 100%; border-collapse: collapse;"> <thead> <tr> <th style="width: 20%;">Author</th> <th style="width: 50%;">Title</th> <th style="width: 30%;">Year</th> </tr> </thead> <tbody> <tr> <td>Cabonne Shire Council</td> <td>Cabonne Heritage Study</td> <td>2003</td> </tr> <tr> <td>B Hickson</td> <td>Cabonne Heritage Review</td> <td>2010</td> </tr> <tr> <td>Perumal Murphy</td> <td>Conservation Study of Bank S</td> <td>1988</td> </tr> </tbody> </table>		Author	Title	Year	Cabonne Shire Council	Cabonne Heritage Study	2003	B Hickson	Cabonne Heritage Review	2010	Perumal Murphy	Conservation Study of Bank S
Author	Title	Year										
Cabonne Shire Council	Cabonne Heritage Study	2003										
B Hickson	Cabonne Heritage Review	2010										
Perumal Murphy	Conservation Study of Bank S	1988										


### State Heritage Inventory

Date: 7/05/2012
Date First Entered 27/11/2009
Date Updated: 19/04/2012
Data Entry Status: Basic
Page: 204



## Cabonne Heritage Inventory

<b>Item Name</b>	<b>Connelly's Store - former</b>	<b>SHI Number</b>	<b>1271110</b>
<b>Other Names/s</b>	1178, Connelly's store and painted signs, Grocer store	<b>Study Number</b>	<b>MG11 1270</b>
<b>Group Name</b>	Bank Street Conservation Area	<b>Assessed Significance</b>	<b>Local</b>
<b>Location</b>	97 Bank Street Molong 2866		
	Cabonne		


<b>Owner</b>	Local Government	<b>Statement of Significance</b>
<b>Images</b>		1880s commercial building with 1920s shopfront. Some individual architectural interest. Main value is as one of a group of shopfronts with posted verandahs and parapet form. Positive streetscape impact and part of good support grouping for Town Hall. Good example of signage in painted signs in windows.
<b>Caption</b>	Grocer's Shop (former)	<b>Physical Description</b>
<b>Current Use</b>	Not in use	A single storeyed brick shop with curved brick pediment with dentil trim and a timber verandah over the footpath, echoing its neighbour shopfront with large panes and panelling is original. There is some minor cracking in the west wall and the east wall contains some iron infill. Building Material: Brick
<b>Former Use</b>	grocery store	The original painted signage is evident on the side of the building facing the Council Chambers - Mother's Choice Flour. There are painted signs on the shopfront glass. Shop interior retains many original features, fixtures and fittings. The domestic areas of the building are intact. Deep skillion verandah over footpath, supported on stop chamfered posts. Fibro valences at sides. Original panelling and glazing survives. Complete with old advertising.
<b>Item Type</b>	Conservation Area	
<b>Group</b>	Retail and Wholesale	
<b>Category</b>	Shop	
<b>Years</b>	1885	<b>Circa</b> Yes
<b>Designer</b>		
<b>Builder</b>		<b>Historical Notes</b>
<b>Physical Condition</b>	fair only	This shop was built circa 1884-5 by Henry W. Coomber, an auctioneer, and adjoins the Council chambers. An awning was added in 1889, after the Town Hall was built. Its painted shop windows are distinctive and it is now owned by Council. Was Rossiter's, 1907-20; Bart Larven's Grocery Store in the 1930s, and Connelly's Grocery 1946-1961.
<b>Modification Dates</b>	Addition at side.	
<b>References</b>		
<b>Author</b>	<b>Title</b>	<b>Year</b>
Woolcott, D	National Trust of Australia (NSW)	
<b>Studies</b>		
<b>Author</b>	<b>Title</b>	<b>Year</b>
Cabonne Shire Counc	Cabonne Heritage Study	2003
National Trust of Austr	National Trust Country Regist	
B Hickson	Cabonne Heritage Review	2010

## State Heritage Inventory

Date: 7/05/2012 Date First Entered 09/10/1998 Date Updated: 17/04/2012 Data Entry Status: Basic Page: 84

## Cabonne Heritage Inventory

<b>Item Name</b> <b>Town Hall incl Soldier's Memorial Hall; Shire Council Chambe</b>	<b>SHI Number</b>	<b>1271109</b>
<b>Other Names/s</b> i178	<b>Study Number</b>	<b>MG65</b>
<b>Group Name</b> Bank Street Conservation Area	<b>Assessed Significance</b>	<b>Local</b>
<b>Location</b> 99-101 Bank Street Molong 2866		


<b>Owner</b> Local Government	<p><b>Statement of Significance</b></p> <p>One of the town's grandest buildings. A fine example of public architecture and the Classical Revival style of the 1920s. The facade has been beautifully restored.</p>																		
<b>Images</b>																			
																			
<b>Caption</b>																			
<b>Current Use</b> Cabonne Shire Council	<p><b>Physical Description</b></p> <p>A Classical Revival style town hall with rendered walls and front facade and iron roof. The facade features decorative mouldings, pilastered columns, round headed windows and large pediment over arched doorway with cast iron gates, ionic columns supporting moulded string coursing and a central pediment and parapet finished with orbs. In the vestibule are two fine rolls of honour in copper and brass. Casement windows with small panes above, in arched heads. Original tiling in entry foyer. Fully restored facade painted in sympathetic colours. Elaborate mouldings carried over from an earlier period. Italianate influence is strong. Foundation Stone reads: 'Soldiers Memorial Hall, this tablet was laid on the 11 Oct 1922 by Major General Chas. Rosenthal. KCBCMGDSO. WM Betts Mayor. Very well presented façade and entry to Shire Council.</p>																		
<b>Former Use</b> Molong Council																			
<b>Item Type</b> Conservation Area																			
<b>Group</b> Community Facilities																			
<b>Category</b> Hall Town Hall																			
<b>Years</b> 1922 <b>Circa</b> No	<p><b>Historical Notes</b></p> <p>The municipality of Molong was incorporated in 1879, a status to allow the town to raise taxes and undertake civic improvements. This was made possible under the Municipalities Act of 1858, according to which a town could establish itself as a municipality if so desired by a majority of householders. Molong was the only Cabonne community to become a municipality. Rutherford's detailed history of Molong suggests a very progressive local government. Optimistic in its aspirations for the town.</p> <p>Early council meetings were held in the School of Arts Building opposite. Local builder James W Hull was the successful tenderer for the new Town Hall. He used locally hewn limestone and completed the building in 1889. The original building had a symmetrical facade, with arched openings.</p> <p>In 1922, a public meeting voted to have a memorial in front of the building to honour local servicemen. The bronze plaques either side of the entrance to the Council Chambers list not only those who served in WW1, but also those who stayed home as wives and mothers. The architect was Mr. O'Connor of Ogilvie &amp; O'Connor. The new facade was completed in 1923, in an ornate, classical style.</p> <p>In 1977, Cabonne Shire was formed with the amalgamation of Boree, Molong and part of Canobolas shires. The remainder of Canobolas was absorbed into Orange City. This occurred as part of a wider move to amalgamate local government areas into larger units throughout the state. The name became Cabonne Shire, a Wiradjuri word meaning 'big' or 'large', and with links to the early pastoral history of the area.</p>																		
<b>Designer</b>																			
<b>Builder</b> James W Hull.																			
<b>Physical Condition</b> Very well presented façade and entry to Shire Council.																			
<b>Modification Dates</b>																			
<b>References</b>																			
<table border="1" style="width: 100%; border-collapse: collapse;"> <thead> <tr> <th style="width: 30%;">Author</th> <th style="width: 40%;">Title</th> <th style="width: 30%;">Year</th> </tr> </thead> <tbody> <tr> <td>Woolcott, D</td> <td>National Trust of Australia (NSW)</td> <td></td> </tr> </tbody> </table>	Author	Title	Year	Woolcott, D	National Trust of Australia (NSW)		<table border="1" style="width: 100%; border-collapse: collapse;"> <thead> <tr> <th style="width: 30%;">Author</th> <th style="width: 40%;">Title</th> <th style="width: 30%;">Year</th> </tr> </thead> <tbody> <tr> <td>Cabonne Shire Counc</td> <td>Cabonne Heritage Study</td> <td>2003</td> </tr> <tr> <td>National Trust of Austr</td> <td>National Trust Country Regist</td> <td></td> </tr> <tr> <td>B Hickson</td> <td>Cabonne Heritage Review</td> <td>2010</td> </tr> </tbody> </table>	Author	Title	Year	Cabonne Shire Counc	Cabonne Heritage Study	2003	National Trust of Austr	National Trust Country Regist		B Hickson	Cabonne Heritage Review	2010
Author	Title	Year																	
Woolcott, D	National Trust of Australia (NSW)																		
Author	Title	Year																	
Cabonne Shire Counc	Cabonne Heritage Study	2003																	
National Trust of Austr	National Trust Country Regist																		
B Hickson	Cabonne Heritage Review	2010																	
<b>Studies</b>																			

## State Heritage Inventory

Date: 7/05/2012
Date First Entered 09/10/1998
Date Updated: 17/04/2012
Data Entry Status: Basic
Page: 83

## Cabonne Heritage Inventory

<b>Item Name</b> 'Hawthorne' - Cottage	<b>SHI Number</b> 1271793
<b>Other Names/s</b> 1179	<b>Study Number</b> MG103 1270
<b>Group Name</b> Bank Street Conservation Area	<b>Assessed Significance</b> Local
<b>Location</b> 100 Bank Street Molong 2866 Cabonne	


<b>Owner</b> Private - Individual	<b>Statement of Significance</b>
<b>Images</b>	A charming old style cottage, reasonably intact. Verandah detailing of special note. Useful streetscape contribution could be enhanced by new picket fence.
	
<b>Caption</b> 'Hawthorne' - Cottage	<b>Physical Description</b>
<b>Current Use</b> Residence	Mid-Victorian brick cottage with hipped corrugated iron roof. Symmetrical front, with outstanding concave verandah. Stop chamfered posts have moulded astragals and decorative cast iron brackets. Also of note is latticework and wire mesh. Painted English bond brickwork- mid Victorian cottage, side walls in face brick. Reverse curve verandah. Has tie rods.
<b>Former Use</b> Residence	
<b>Item Type</b> Conservation Area	
<b>Group</b> Residential buildings (private)	
<b>Category</b> House	
<b>Years</b> 1875 Circa Yes	<b>Historical Notes</b> Mid-Victorian brick cottag
<b>Designer</b>	
<b>Builder</b>	
<b>Physical Condition</b> very good	
<b>Modification Dates</b> Front brickwork painted; front door replaced; window screens; meter	
<b>References</b>	
<b>Studies</b>	
<b>Author</b> Title Year	
Cabonne Shire Council Cabonne Heritage Study 2003	
B Hickson Cabonne Heritage Review 2010	
Perumal Murphy Conservation Study of Bank S 1988	

## State Heritage Inventory

Date: 7/05/2012 Date First Entered 27/11/2009 Date Updated: 19/04/2012 Data Entry Status: Basic Page: 207

## Cabonne Heritage Inventory


<b>Item Name</b>	<b>House</b>	<b>SHI Number</b>	<b>1271719</b>
<b>Other Names/s</b>	Blackadder's i180	<b>Study Number</b>	<b>MG4 1270</b>
<b>Group Name</b>	Bank Street Conservation Area	<b>Assessed Significance</b>	<b>Local</b>
<b>Location</b>	111 Bank Street Molong 2886		
	Cabonne		

<b>Owner</b>	Private - Individual	<b>Statement of Significance</b>																
<b>Images</b>		Blackadder's House (c. 1870s) is of particular interest with the blending of Victorian Italianate architectural influences. Contributes to streetscape.																
<b>Caption</b>				<b>Physical Description</b>														
<b>Current Use</b>		Residence	Attractive late Victorian brick cottage. Standard L shaped plan. Gothic style with steep pitched gable. Of special note are flat cast iron lace verandah columns, lacework brackets and fringes, arched windows on canted bay, concave hood over bay, lace trim on bargeboards, round gable vent and tall brick chimneys. English bond brickwork.															
<b>Former Use</b>	Residence	<b>Historical Notes</b> House constructed circa 1870. May have been built by W.P. Cahill as inscribed on the stables. In 1888, Dr. Lohen lived here; 1897, Dr. Lamb; 1905, Ernest Blackadder, who died in 1952. His wife was formerly Miss Cahill, and she died in 1976. She lived here until she died. In 1976, Mr. Peter Coleman bought the property, and he died in 1996, and his wife, Mary died in 1999. Margaret Brown now owns the home.																
<b>Item Type</b>	Conservation Area																	
<b>Group</b>	Residential buildings (private)																	
<b>Category</b>	House																	
<b>Years</b>	1870	<b>Circa</b>	Yes															
<b>Designer</b>		<b>References</b>  <table border="1" style="width: 100%; border-collapse: collapse;"> <tr> <th colspan="3"><b>Studies</b></th> </tr> <tr> <th style="width: 20%;">Author</th> <th style="width: 50%;">Title</th> <th style="width: 30%;">Year</th> </tr> <tr> <td>Cabonne Shire Council</td> <td>Cabonne Heritage Study</td> <td>2003</td> </tr> <tr> <td>B Hickson</td> <td>Cabonne Heritage Review</td> <td>2010</td> </tr> <tr> <td>Perumal Murphy</td> <td>Conservation Study of Bank S</td> <td>1988</td> </tr> </table>		<b>Studies</b>			Author	Title	Year	Cabonne Shire Council	Cabonne Heritage Study	2003	B Hickson	Cabonne Heritage Review	2010	Perumal Murphy	Conservation Study of Bank S	1988
<b>Studies</b>																		
Author	Title			Year														
Cabonne Shire Council	Cabonne Heritage Study			2003														
B Hickson	Cabonne Heritage Review	2010																
Perumal Murphy	Conservation Study of Bank S	1988																
<b>Builder</b>																		
<b>Physical Condition</b>	good																	
<b>Modification Dates</b>	Brickwork has been painted. Cement verandah floor. Fence																	

## State Heritage Inventory

## Cabonne Heritage Inventory

<b>Item Name</b> Wesleyan Church (former)	<b>SHI Number</b> 1271053
<b>Other Names/s</b> 1181, Part of Uniting Church group	<b>Study Number</b> MG50, 1270
<b>Group Name</b>	<b>Assessed Significance</b> Local
<b>Location</b> 114 Bank Street Molong 2866 Cabonne	

<b>Owner</b> Religious Organisation	<b>Statement of Significance</b> Building of considerable cultural, historic and architectural interest. The first church and one of the town's earliest buildings. Original primitive construction still evident. Sympathetic remodelling is of special interest. Has suffered no major alterations. Historic association with J.R. And J.W. Hull, local builder active in church affairs.	
<b>Images</b> 		
<b>Caption</b> Methodist Church (former)	<b>Physical Description</b> Old stone church. Uncoursed random rubble with brick entry porch. Simple ecclesiastical Gothic style with pointed window arches. Porch has timber finial and collar tie. Sits on the crest of a hill, closer to the street than adjoining, more recent buildings, in the Uniting Church group. Similar construction and period to former Anglican church across the street.	
<b>Current Use</b> Hall	<b>Historical Notes</b> The first Methodist services were held in Molong in 1849. Construction of the Church began in 1857. The builder was Mr. Jackson. The porch was added later by Gadd. The building served as a National School for many years. In 1893, James P. Hull re-roofed the building and made its large windows 'Gothic'. The rough white washed walls were plastered over. In 1905, a transept and vestry was added by his son James W. Hull. There was a complete renovation in 1918. A new church hall was built in 1923 by J.W. Hull. The 1884 parsonage was demolished in 1949, to make way for a new building. Trees were planted in 1933 to celebrate the 75th Anniversary. This was the first permanent church in Molong. Erection of the church commenced in 1857. It cost 743 pounds to build, and was officially opened on 24th May 1858, with added financial help of a 50 pound gift from the 'Connexion', the governing body of the Wesleyan Church in the Colony at the time. The first service was held in 1842 by Parson Tom, a lay preacher from Byng, at the home of his daughter Mary, and her husband John Smith, at 'Gamboola'. Monthly Wesleyan Methodist services were conducted in Molong in 1849. Molong was part of the Orange Circuit, but in 1877, Molong became a new parish.	
<b>Former Use</b> Church and hall		
<b>Item Type</b> Built		
<b>Group</b> Religion		
<b>Category</b> Church		
<b>Years</b> 1857 <b>Circa</b> No		
<b>Designer</b>		
<b>Builder</b> Mr. Jackson, Gadd, J.P and J.W Hull		
<b>Physical Condition</b> fair to poor		
<b>Modification Dates</b> Altered and added to many times over the years. In 1893, James P.		
<b>References</b>		
<b>Studies</b>		
<b>Author</b> <b>Title</b> <b>Year</b>		
Cabonne Shire Counc	Cabonne Heritage Study	2003
B Hickson	Cabonne Heritage Review	2010
Perumal Murphy	Conservation Study of Bank S	1988

## State Heritage Inventory

Date: 7/05/2012      Date First Entered 06/12/2009      Date Updated: 17/04/2012      Data Entry Status: Basic      Page: 46

## Cabonne Heritage Inventory


<b>Item Name</b> <b>House</b>	<b>SHI Number</b> <b>1271795</b>
<b>Other Names/s</b> i182	<b>Study Number</b> <b>MG105 1270</b>
<b>Group Name</b>	<b>Assessed Significance</b> <b>Local</b>
<b>Location</b> 120 Bank Street Molong 2886     Cabonne	

<b>Owner</b> Private - Individual	<b>Statement of Significance</b> Well maintained and large Victorian residence in full brickwork with decorative corbelled soffit. Well set back from road.
<b>Images</b>  	
<b>Caption</b> Dwelling	<b>Physical Description</b> Substantial Victorian residence in full brickwork with corbelled soffit in diagonal brickwork. Well set back from road. Posted verandah with ornate brackets on a symmetrical façade.
<b>Current Use</b>	
<b>Former Use</b>	
<b>Item Type</b> Built	
<b>Group</b> Residential buildings (private)	
<b>Category</b> House	
<b>Years</b> 1875 <b>Circa</b> Yes	
<b>Designer</b>	
<b>Builder</b>	
<b>Physical Condition</b> Very good	
<b>Modification Dates</b>	
<b>References</b>	
<b>Studies</b>	
<b>Author</b> <b>Title</b> <b>Year</b>	
Cabonne Shire Council    Cabonne Heritage Study    2003	
B Hickson     Cabonne Heritage Review    2010	
<b>Historical Notes</b>	

## State Heritage Inventory

## Cabonne Heritage Inventory

<b>Item Name</b> House	<b>SHI Number</b> 1271104
<b>Other Names/s</b> Cole House i183	<b>Study Number</b> MG53 1270
<b>Group Name</b> East Molong Precinct	
<b>Location</b> 2 Betts Street Molong east 2866 Cabonne	<b>Assessed Significance</b> Local


<b>Owner</b> Private - Individual	<b>Statement of Significance</b> Victorian villa, built by Pedro Kinna, c.1887, and in 1957 owned by Mr Dick Starr, a member of the legal fraternity, alderman and Mayor of Molong. S. Double brick single storey with iron roof in Victorian 'Gothic' style with detached iron clad verandah. Bay window to asymmetrical gable and side elevation. 2 brick chimneys. A pair with next door house.
<b>Images</b> 	
<b>Caption</b>	<b>Physical Description</b> Victorian villa built by Pedro Kinna, stuccoed, galvanised iron roof, cast iron palisade fence with stuccoed piers, cast iron trim to verandahs, c.1887. Double brick single storey with iron roof, in Victorian 'Gothic' style with detached iron clad verandah. Bay window to asymmetrical gable and side elevation. 2 brick chimneys. Set well back on block from front metal palisade fence, which is on masonry plinth and has gate piers. Adjacent windmill typical feature of many early properties before water reticulation c. 1928. Home of Mr. Cohen - dentist and manager of Government Savings Bank. In 1930, Mr. B.A.N. Cole and his wife Elsie, nee Dunlevy, bought the house, and it is still owned by Bert Cole Estate. Pair with No. 11 Euchareena Street.
<b>Current Use</b> Residence	<b>Historical Notes</b> Victorian villa, built by Pedro Kinna, c.1887. A pair with next door house.
<b>Former Use</b> Residence	
<b>Item Type</b> Built	
<b>Group</b> Residential buildings (private)	
<b>Category</b> Villa	
<b>Years</b> 1887 <b>Circa</b> Yes	
<b>Designer</b>	
<b>Builder</b> Kinna, Pedro	
<b>Physical Condition</b>	
<b>Modification Dates</b>	
<b>References</b>	
<b>Author</b> <b>Title</b> <b>Year</b> National Trust of Australia (NSW) National Trust of Australia (NSW)	
<b>Studies</b>	
<b>Author</b> <b>Title</b> <b>Year</b> Cabonne Shire Council Cabonne Heritage Study 2003 National Trust of Austr National Trust Country Regist B Hickson Cabonne Heritage Review 2010	

### State Heritage Inventory

Date: 7/05/2012 Date First Entered 09/10/1998 Date Updated: 19/04/2012 Data Entry Status: Basic Page: 79

## Cabonne Heritage Inventory

<b>Item Name</b> <b>Molong General Cemetery</b>	<b>SHI Number</b> <b>1271034</b>
<b>Other Names/s</b> i184	<b>Study Number</b> <b>MG7 1270</b>
<b>Group Name</b> cemetery	<b>Assessed Significance</b> <b>Local</b>
<b>Location</b> Molong Cemetery Road Molong 2866	Cabonne

<b>Owner</b>	<b>Statement of Significance</b>															
<b>Images</b>	<p>Molong General Cemetery is a representative cemetery dating from the mid-nineteenth century which features a variety of monumental masonry covering over one hundred years. Of particular note is the extensive range of white marble stelae some showing unusual complex designs in relief and covering a period from the 1890s until the 1920s. Groupings of family graves are another prominent feature of Molong Cemetery which is of genealogical and local historical significance. The size of the cemetery and the substantial monuments reflect the continuing prosperity of the community.</p>															
																
<b>Caption</b> Molong General Cemetery	<b>Physical Description</b>															
<b>Current Use</b> cemetery	<p>The General Cemetery at Molong occupies a rectangular site running north-south on the edge of a low ridge north-west of the township. An additional area was dedicated on 26 November 1920. Ordered rows of graves face east and are arranged in denominational areas with outlooks to the east and south to the town, cropped areas and timbered hills. There is a small rectangular addition in the south-eastern corner within which a new beam section has been constructed. (This may be a cleared extension within an original dedicated area).</p> <p>The cemetery is bounded by a star picket stock wire and wire fence and is entered from the east at the junction between the rectangular cemetery area and the extension through a most impressive white painted timber picket gateway two metres high at the gate itself and descending outwards to meet the adjacent fence. From the gateway a gravel path leads westward into the site.</p> <p>There are a number of subsidiary dirt drives. There is a recent row of plantings along the driveway including a Rhus tree and various eucalypts and acacias. Other major planting elements within the site include a number of Pinus radiata along the northern side and two Kurrajong trees to the east. However generally the site is devoid of major plant elements. Plant species noted during the inspection included the above as well as a Camellia bush, bulbs and small amounts of ornamental oxalis. To the south west of the gateway is a small cream brick columbarium with a sandstone top. Graves cover a period from the 1870s until the present, the earliest are sandstone and include of</p>															
<b>Former Use</b> cemetery																
<b>Item Type</b> Archaeological-Terrestrial	<b>Historical Notes</b>															
<b>Group</b> Cemeteries and Burial Sites																
<b>Category</b> Cemetery/Graveyard/Burial Ground																
<b>Years</b> Circa No	<p>The cemetery was dedicated on 16 July 1853. Designs in relief and covering a period from the 1890s until the 1920s.</p>															
<b>Designer</b>																
<b>Builder</b>																
<b>Physical Condition</b> good																
<b>Modification Dates</b>	<table border="1" style="width: 100%; border-collapse: collapse;"> <tr> <td colspan="3"><b>References</b></td> </tr> <tr> <td style="width: 30%;"><b>Author</b></td> <td style="width: 40%;"><b>Title</b></td> <td style="width: 30%;"><b>Year</b></td> </tr> <tr> <td>National Trust of Australia (NSW)</td> <td>National Trust of Australia (NSW)</td> <td></td> </tr> </table>	<b>References</b>			<b>Author</b>	<b>Title</b>	<b>Year</b>	National Trust of Australia (NSW)	National Trust of Australia (NSW)							
<b>References</b>																
<b>Author</b>	<b>Title</b>	<b>Year</b>														
National Trust of Australia (NSW)	National Trust of Australia (NSW)															
<b>References</b>	<table border="1" style="width: 100%; border-collapse: collapse;"> <tr> <td colspan="3"><b>Studies</b></td> </tr> <tr> <td style="width: 30%;"><b>Author</b></td> <td style="width: 40%;"><b>Title</b></td> <td style="width: 30%;"><b>Year</b></td> </tr> <tr> <td>Cabonne Shire Council</td> <td>Cabonne Heritage Study</td> <td>2003</td> </tr> <tr> <td>National Trust of Austr</td> <td>National Trust Country Regist</td> <td></td> </tr> <tr> <td>B Hickson</td> <td>Cabonne Heritage Review</td> <td>2010</td> </tr> </table>	<b>Studies</b>			<b>Author</b>	<b>Title</b>	<b>Year</b>	Cabonne Shire Council	Cabonne Heritage Study	2003	National Trust of Austr	National Trust Country Regist		B Hickson	Cabonne Heritage Review	2010
<b>Studies</b>																
<b>Author</b>		<b>Title</b>	<b>Year</b>													
Cabonne Shire Council	Cabonne Heritage Study	2003														
National Trust of Austr	National Trust Country Regist															
B Hickson	Cabonne Heritage Review	2010														
<b>Studies</b>																


## State Heritage Inventory

Date: 7/05/2012      Date First Entered 30/05/2001      Date Updated: 17/04/2012      Data Entry Status: Partial      Page: 36



## Cabonne Heritage Inventory

<b>Item Name</b> <b>Police Station and Residence</b>	<b>SHI Number</b> <b>1271090</b>
<b>Other Names/s</b> 1185 Molong Court House and Police Residence	<b>Study Number</b> <b>3555, 3556,</b>
<b>Group Name</b>	<b>Assessed Significance</b> <b>Local</b>
<b>Location</b> 3 -7 Edward Street Molong 2866      Cabonne	

<b>Owner</b> State Government	<b>Statement of Significance</b>  With its central, double height court room and flanking office wings, Molong Courthouse is a good example of a courthouse of the period, being of the general symmetrical form of country courthouses built in New South Wales during a substantial part of the nineteenth century. Further, the building's pedimented facade reflects an important characteristic of Victorian Academic Classical style. The courthouse together with the police residence provides an example of this sort of complex of the nineteenth century period. The courthouse is of interest for being one of the first courthouse designs of James Barnet, the longest serving official architect of the Colonial New South Wales Government. Dating from 1862, the courthouse is a link with Molong's nineteenth century history and it has a lengthy association with the administration of justice in the district.											
<b>Images</b>  												
<b>Caption</b> Former Court House	<b>Physical Description</b>  Courthouse 1863 J Barnet. Building Material: Stone, rubble, iron roof. Police Residence 1878 J Barnet. Building Material: Stone, rubble, iron roof The Molong Courthouse Group consists of the courthouse, police station and the police residence. COURTHOUSE: The symmetrical building, designed in Victorian Academic Classical style, has a double height court room centrally placed between two flanking office wings; the building thus represents the general form of courthouses built in New South Wales during a lengthy part of the nineteenth century. A pediment on the main facade is the primary Classical feature. Quoins on the court room are rusticated, and there are verandahs to the fronts of the flanking wings. Windows are square headed, two pane, double hung sashes. The court room roof is gabled while that on the wings is hipped; all roofing is clad with iron (originally shingles), and the chimneys have cornices. RESIDENCE: The residence is built of brick, has a hipped iron roof (with a hipped gable where it projects forward), trim to sills, and a simple verandah with timber posts and plain brackets. A picket fence which earlier stood at the front of the courthouse has since been replaced with one of wire.											
<b>Current Use</b> Police station and residence	<b>Historical Notes</b>  Court sittings began in the town in 1848, and the present courthouse was constructed in 1862; it was one of the first courthouse designs completed by James Barnet. Barnet was then Acting Colonial Architect and he became Colonial Architect in 1865, holding the position until 1890 and being the longest serving official architect of the colonial New South Wales Government. He was responsible for much of NSW's government architecture in the second half of the 19th Century. Molong Courthouse is constructed of stone, with render or dressed stone to surrounds to openings. Law and order in the form of police stations and courts came with the growth of settlements from the mid 19th Century. The police stations and courthouses were important symbols of the arrival of civilisation, and the success of communities. Many of these buildings still remain, some of the police stations are still in use. All are of local heritage significance.											
<b>Former Use</b> Court House and police station												
<b>Item Type</b> Complex / Group												
<b>Group</b> Law Enforcement												
<b>Category</b> Courthouse												
<b>Years</b> 1863      1884      Circa      No												
<b>Designer</b> Barnet, J												
<b>Builder</b> Everett & Stephen												
<b>Physical Condition</b> good												
<b>Modification Dates</b>												
<b>References</b>												
<table border="1" style="width: 100%; border-collapse: collapse;"><thead><tr><th style="width: 20%;">Author</th><th style="width: 60%;">Title</th><th style="width: 20%;">Year</th></tr></thead><tbody><tr><td>National Trust of Australia (NSW)</td><td>National Trust of Australia (NSW)</td><td></td></tr><tr><td>Peter Bridges</td><td>Historic Courthouses of New South Wales</td><td>1986</td></tr></tbody></table>	Author	Title	Year	National Trust of Australia (NSW)	National Trust of Australia (NSW)		Peter Bridges	Historic Courthouses of New South Wales	1986			
Author	Title	Year										
National Trust of Australia (NSW)	National Trust of Australia (NSW)											
Peter Bridges	Historic Courthouses of New South Wales	1986										
<b>Studies</b>												
<table border="1" style="width: 100%; border-collapse: collapse;"><thead><tr><th style="width: 20%;">Author</th><th style="width: 60%;">Title</th><th style="width: 20%;">Year</th></tr></thead><tbody><tr><td>National Trust of Austr</td><td>National Trust Country Regist</td><td></td></tr><tr><td>Cabonne Shire Counc</td><td>Cabonne Heritage Study</td><td>2003</td></tr><tr><td>B Hickson</td><td>Cabonne Heritage Review</td><td>2010</td></tr></tbody></table>	Author	Title	Year	National Trust of Austr	National Trust Country Regist		Cabonne Shire Counc	Cabonne Heritage Study	2003	B Hickson	Cabonne Heritage Review	2010
Author	Title	Year										
National Trust of Austr	National Trust Country Regist											
Cabonne Shire Counc	Cabonne Heritage Study	2003										
B Hickson	Cabonne Heritage Review	2010										

## State Heritage Inventory

Date: 7/05/2012

Date First Entered 09/10/1998

Date Updated: 17/04/2012

Data Entry Status: Basic

Page: 74

## Cabonne Heritage Inventory

<b>Item Name</b> <b>House</b>	<b>SHI Number</b> <b>1271754</b>
<b>Other Names/s</b> i186	<b>Study Number</b> <b>MG57</b>
<b>Group Name</b>	<b>Assessed Significance</b> <b>Local</b>
<b>Location</b> 25 Edward Street Molong 2866     Cabonne	


<b>Owner</b> Private - Individual	<b>Statement of Significance</b>  A good example of a late Victorian era house with its asymmetrical façade and decorative front gable which indicates its late era construction. Single storied it is well elevated above the street and contributes to the streetscape. The house forms a pair with the house at No 23 beside it.
<b>Images</b>  	
<b>Caption</b> Dwelling	<b>Physical Description</b>  Double brick home with brick foundation. A late Victorian era, single storey brick house well elevated above the street with a hipped main roof above a bull-nosed iron verandah roof with central decorative gable, supported on timber posts. Posts are turned. Windows are timber framed casements; front door is panelled with side-panels and highlights over. The house forms a pair with the house at No 23 beside it.
<b>Current Use</b> residence	
<b>Former Use</b> residence	
<b>Item Type</b> Built <b>Group</b> Residential buildings (private) <b>Category</b> House	
<b>Years</b> 1890 <b>Circa</b> Yes	<b>Historical Notes</b>  Owned by Ernie and Mrs. Saville.
<b>Designer</b>	
<b>Builder</b>	
<b>Physical Condition</b>	
<b>Modification Dates</b>	
<b>References</b>	
<b>Studies</b>	
<b>Author</b> <b>Title</b> <b>Year</b>	
Cabonne Shire Council     Cabonne Heritage Study     2003	
B Hickson     Cabonne Heritage Review     2010	

### State Heritage Inventory

Date: 7/05/2012     Date First Entered 26/11/2009     Date Updated: 19/04/2012     Data Entry Status: Basic     Page: 192

## Cabonne Heritage Inventory

<b>Item Name</b> <b>Hall (former Christial Army Hall)</b>	<b>SHI Number</b> <b>1271722</b>
<b>Other Names/s</b> Christian Army Hall 187	<b>Study Number</b> <b>MG8 1270</b>
<b>Group Name</b>	<b>Assessed Significance</b> <b>Local</b>
<b>Location</b> 33 Edward Street Molong 2866	Cabonne


<b>Owner</b> Private - Individual	<b>Statement of Significance</b> An interesting addition to the streetscape and built circa 1888 right on the front boundary. This brick hall was formerly the premises of the Christian Army, now used as a residence; Two lancet shaped windows face the street with an entry door at the centre. The hall is framed by advanced camphor laurel street trees.
<b>Images</b> 	
<b>Caption</b> Christian Army Hall	<b>Physical Description</b> A simple style face brick church hall with gable roof addressing the street. High on the gable end is a sandstone commemorative stone which reads Christian Army Mission hall 1888, Erected to the Honour and Glory of God. The hall is set close to the front boundary and set behind a fence. Two lancet shaped windows face the street with an entry door at the centre. The hall is framed by advanced camphor laurel street trees.
<b>Current Use</b> residence	<b>Historical Notes</b> Built in 1888, this brick church hall was formerly the premises of the Christian Army, and is now used as a residence; the building is dated 1888 above the doorway. The commemorative stone reads 'Christian Army Mission hall 1888, Erected to the Honour and Glory of God.'
<b>Former Use</b> Church hall	
<b>Item Type</b> Built	
<b>Group</b> Religion	
<b>Category</b> Church Hall	
<b>Years</b> 1882                      Circa    Yes	
<b>Designer</b>	
<b>Builder</b>	
<b>Physical Condition</b> fair, but some cracking.	
<b>Modification Dates</b>	
<b>References</b>	
<b>Studies</b>	
<b>Author</b> <b>Title</b> <b>Year</b>	
Cabonne Shire Council    Cabonne Heritage Study    2003	
B Hickson                      Cabonne Heritage Review    2010	
Cabonne Shire Council    Cabonne Heritage Study    2003	

## State Heritage Inventory

Date: 7/05/2012     Date First Entered 26/11/2009     Date Updated: 19/04/2012     Data Entry Status: Basic     Page: 179

## Cabonne Heritage Inventory

<b>Item Name</b> <b>House</b>	<b>SHI Number</b> <b>1271755</b>
<b>Other Names/s</b> Dunkley's Bed and Breakfast 1188	<b>Study Number</b> <b>MG58</b>
<b>Group Name</b>	<b>Assessed Significance</b> <b>Local</b>
<b>Location</b> 45 Edward Street Molong 2866	Cabonne


<b>Owner</b> Private - Individual	<b>Statement of Significance</b>  Important connection to William Lee from Larras Lee, but no member of the family resided there. Impressive addition to both Edward and Bank Street being sited on the corner. Construction indicates different additions.	
<b>Images</b>  		
<b>Caption</b> House, two storey	<b>Physical Description</b>  This is a two storey double brick house on a key corner in the town now used as a Bed and Breakfast. It is on a stone foundation with an iron clad roof. Windows on the ground floor are arched and rendered, decorated with bands of ochre and tuck-pointed courses of brick work. The house has tall brick pillars that are tapered up for the second half.	
<b>Current Use</b> Not in use	<b>Historical Notes</b>  Two town houses were built in 1890 by William Lee from Larras Lee, but no member of the family resided there. They were subsequently converted to four flats before being restored by Brian and Ann Currall in the 1990s to the former grandeur. This is a two storey brick house on a key corner in the town now used as a Bed and Breakfast.	
<b>Former Use</b> Residence, Flats, Bed & Breakfast		
<b>Item Type</b> Built		
<b>Group</b> Residential buildings (private)		
<b>Category</b> House		
<b>Years</b> 1890 <b>Circa</b> No		
<b>Designer</b>		
<b>Builder</b> William Lee		
<b>Physical Condition</b> fair to good		
<b>Modification Dates</b>		
<b>References</b>		
<b>Studies</b>		
<b>Author</b> <b>Title</b> <b>Year</b>		
Cabonne Shire Council	Cabonne Heritage Study	2003
B Hickson	Cabonne Heritage Review	2010

## State Heritage Inventory

Date: 7/05/2012
Date First Entered 26/11/2009
Date Updated: 19/04/2012
Data Entry Status: Basic
Page: 193

## Cabonne Heritage Inventory

<b>Item Name</b> <b>House (former School Master's Residence)</b>	<b>SHI Number</b> <b>1271746</b>
<b>Other Names/s</b> School Master's residence i189	<b>Study Number</b> <b>MG44 1270</b>
<b>Group Name</b>	<b>Assessed Significance</b> <b>Local</b>
<b>Location</b> 58 Edward Street Molong 2866	Cabonne


<b>Owner</b> Private - Corporate	<b>Statement of Significance</b> Excellent mid Victorian residence constructed in 1879 for the head master of the first school in Molong. This long low residence in painted full brick with hipped roof and separately supported straight verandah roof is entirely typical of a quality mid Victorian home. It retains considerable original fabric including brick chimneys and an unusual asymmetrical façade with entrance door and window each side to one end of façade, and another entrance door to the opposite end indicating that the headmaster's office may have been in the same building.	
<b>Images</b>  		
<b>Caption</b> School Master's Residence	<b>Physical Description</b> A long low residence in painted full brick with hipped roof and separately supported straight verandah roof. Three face brick chimneys. An asymmetrical façade with entrance door and window each side to one end of façade, and another entrance door to the opposite end. Windows are timber framed with two lights per pane. The verandah is supported on pipe posts which are not original. The iron roof replacing original slate.	
<b>Current Use</b> residence	<b>Historical Notes</b> House constructed in 1879 for the head master of the first school in Molong next door. Brian and Ann Currall restored this home in the late 1990s.	
<b>Former Use</b> school residence		
<b>Item Type</b> Built		
<b>Group</b> Education		
<b>Category</b> Staff housing		
<b>Years</b> 1879 <b>Circa</b> No		
<b>Designer</b>		
<b>Builder</b>		
<b>Physical Condition</b> very good		
<b>Modification Dates</b>		
<b>References</b>		
<b>Studies</b>		
<b>Author</b> <b>Title</b> <b>Year</b>		
Cabonne Shire Council	Cabonne Heritage Study	2003
B Hickson	Cabonne Heritage Review	2010

## State Heritage Inventory

Date: 7/05/2012
Date First Entered: 26/11/2009
Date Updated: 19/04/2012
Data Entry Status: Basic
Page: 189

## Cabonne Heritage Inventory


<b>Item Name</b> <b>School and church - former</b>	<b>SHI Number</b> <b>1271718</b>
<b>Other Names/s</b> i190Molong Public school, then Catholic School (1947), and Baptis	<b>Study Number</b> <b>MG3 1270</b>
<b>Group Name</b>	<b>Assessed Significance</b> <b>Local</b>
<b>Location</b> 64-66 Edward Street Molong 2866      Cabonne	

<b>Owner</b>	<b>Statement of Significance</b>
<b>Images</b>	<p>Original building is dated 1879 and was the Molong Public School. The Molong central school located on its new site opened in 1947. From then on a Catholic school operated on this site for some years. In 1982 the Molong Baptist church operated on this site.</p> <p>A full brick building of considerable size recently readapted for accommodation as two units. Painted quoining and stone trims are features. Interesting triple window combination in one gable end. The roof is corrugated iron clad, but was originally a slate tiled roof.</p>
	
<b>Caption</b> Public School (former)	<b>Physical Description</b>
	A full brick building of considerable size recently readapted for accommodation as two units which are presently for sale (2010). Painted quoining on corners and stone trims are features. Interesting triple window combination in one gable end. The roof is corrugated iron clad, but was originally a slate tiled roof.
<b>Current Use</b> residential	
<b>Former Use</b> church, school	
<b>Item Type</b> Conservation Area	
<b>Group</b> Education	
<b>Category</b> School - State (public)	
<b>Years</b> 1879 <b>Circa</b> Yes	
<b>Designer</b>	
<b>Builder</b>	
<b>Physical Condition</b> very good condition	<b>Historical Notes</b>
<b>Modification Dates</b>	The original building is dated 1879 and is the original Molong public school in colonial days. Originally this building was 'The Molong Public School'. In 1947, the Molong Central School opened on its present site in Edward, Wellington and Phillip Streets. In 1947, the Catholic School took over this premises, and in 1982, it became the Baptist Church.
<b>References</b>	
<b>Studies</b>	
<b>Author</b> <b>Title</b> <b>Year</b>	
Cabonne Shire Council      Cabonne Heritage Study      2003	
B Hickson      Cabonne Heritage Review      2010	

### State Heritage Inventory

## Cabonne Heritage Inventory

<b>Item Name</b> <b>House (former Railway Gatekeeper's Cottage)</b>	<b>SHI Number</b> <b>1271745</b>
<b>Other Names/s</b> i191	<b>Study Number</b> <b>MG42</b>
<b>Group Name</b>	<b>Assessed Significance</b> <b>Local</b>
<b>Location</b> 2 Euchareena Road (cnr Watson Street) Molong 2886     Cabonne	


<b>Owner</b>	<b>Statement of Significance</b>								
<b>Images</b>	A typical gate keepers house with characteristics such as central chimney and symmetrical façade, it was built in c. 1886. The house formerly housed the gatekeeper who operated the level crossing gate. Built by NSW Railways.								
									
<b>Caption</b> Railway Gatekeeper's Cottage (former)	<b>Physical Description</b>								
<b>Current Use</b> Residence	Double brick with central chimney containing lounge, dining room (open fires) across walkway with water pump to kitchen fuel stove, bath/laundry with wood fired copper and chip heater; outside "Brick Dunny" past chooks, ducks and garden. Fibro extensions updated all facilities. 2 square water tanks on western side of cottage. A small wooden structure in front yard with a seat, for "The Gatekeeper". The front verandah is a reverse curve support on 4 timber posts. The symmetrical façade with central door is flanked by double hung timber windows with 4 lites per pane. The brickwork of the walls has been painted.								
<b>Former Use</b> Railway gate keepers house									
<b>Item Type</b> Built									
<b>Group</b> Transport - Rail	<b>Historical Notes</b> In 1886 the first train arrived. Molong became the terminus of the main western rail line until the line between Molong and Parkes opened in 1893. The house formerly housed the gatekeeper who operated the level crossing gate. Former railway gatekeepers cottage was located adjacent to Molong railway station. Built by NSW Railways. The Gatekeeper's duties included closing the gates across the road whilst trains travelled through, usually alerted by train whistle. Then opening the gates to allow pedestrians and road traffic to cross.								
<b>Category</b> Railway Residence/Quarters									
<b>Years</b> 1890     Circa     Yes									
<b>Designer</b>									
<b>Builder</b>									
<b>Physical Condition</b> very good									
<b>Modification Dates</b>									
<b>References</b>									
<b>Studies</b>									
<table border="1" style="width: 100%; border-collapse: collapse;"> <thead> <tr> <th style="width: 15%;">Author</th> <th style="width: 60%;">Title</th> <th style="width: 25%;">Year</th> </tr> </thead> <tbody> <tr> <td>Cabonne Shire Counc</td> <td>Cabonne Heritage Study</td> <td>2003</td> </tr> <tr> <td>B Hickson</td> <td>Cabonne Heritage Review</td> <td>2010</td> </tr> </tbody> </table>		Author	Title	Year	Cabonne Shire Counc	Cabonne Heritage Study	2003	B Hickson	Cabonne Heritage Review
Author	Title	Year							
Cabonne Shire Counc	Cabonne Heritage Study	2003							
B Hickson	Cabonne Heritage Review	2010							

## State Heritage Inventory

Date: 7/05/2012     Date First Entered 26/11/2009     Date Updated: 19/04/2012     Data Entry Status: Basic     Page: 188

## Cabonne Heritage Inventory

<b>Item Name</b> House	<b>SHI Number</b> 1271105
<b>Other Names/s</b> 1192, Starr's house	<b>Study Number</b> 3570, 3568
<b>Group Name</b> East Molong Precinct	<b>Assessed Significance</b> Local
<b>Location</b> 11 Euchareena Street Molong East 2866 Cabonne	

<b>Owner</b> Private - Individual	<b>Statement of Significance</b> Victorian villa, built by Pedro Kinna, for Mr Murray c.1887, and in 1957 owned by Mr Dick Starr, a member of the legal fraternity, alderman and Mayor of Molong. S. Double brick single storey with iron roof in Victorian 'Gothic' style with detached iron clad verandah. Bay window to asymmetrical gable and side elevation. 2 brick chimneys. A pair with next door house.	
<b>Images</b> 		
<b>Caption</b> Starr House	<b>Physical Description</b> Victorian villa, built by Pedro Kinna, stuccoed, galvanised iron roofs, cast iron palisade fence, cast iron trim to verandahs, c1887. Double brick single storey with iron roof in Victorian 'Gothic' style with detached iron clad verandah. Bay window to asymmetrical gable and side elevation. 2 brick chimneys. Set well back on lot from front boundary metal palisade fence, which is on masonry plinth and has gate piers. Pair with Cole House.	
<b>Current Use</b> Residence		
<b>Former Use</b> Residence		
<b>Item Type</b> Built		
<b>Group</b> Residential buildings (private)		
<b>Category</b> Villa		
<b>Years</b> 1887 <b>Circa</b> Yes		
<b>Designer</b>		
<b>Builder</b> Pedro Kinna	<b>Historical Notes</b> Built for Mr Murray. Purchased by P.F.A. Kinna c. 1900, and in 1957 by Mr Dick Starr, a member of the legal fraternity, alderman and Mayor of Molong. Starr was born and educated in Molong, saw service in WW1, returning in 1919 when the district was in drought. He became a Council light fitter (lit at sundown, and extinguished at 11.00pm). When he left the Council, he bought land at Blcomey where his son still owns 'Akaroon'.	
<b>Physical Condition</b> good		
<b>Modification Dates</b>		
<b>References</b>		
<b>Author</b> <b>Title</b> <b>Year</b>		
National Trust of Australia (NSW)	National Trust of Australia (NSW)	
<b>Studies</b>		
<b>Author</b> <b>Title</b> <b>Year</b>		
National Trust of Austr	National Trust Country Regist	
Cabonne Shire Council	Cabonne Heritage Study	2003
B Hickson	Cabonne Heritage Review	2010


### State Heritage Inventory

Date: 7/05/2012      Date First Entered 09/10/1998      Date Updated: 17/04/2012      Data Entry Status: Basic      Page: 80



## Cabonne Heritage Inventory

<b>Item Name</b> <b>Haslem's Mill (former)</b>	<b>SHI Number</b> <b>1270042</b>
<b>Other Names/s</b> i193 Villa Ash B&B	<b>Study Number</b> <b>MG26 1270</b>
<b>Group Name</b>	<b>Assessed Significance</b> <b>Local</b>
<b>Location</b> 9 Gidley Street Molong 2866     Cabonne	


<b>Owner</b> Private - Individual	<b>Statement of Significance</b>  An aesthetically attractive and imposing addition but on the back block from the streetscape. Historically significant relic of a period when grain was gathered at each town and transported by wagon before rail. Good re adaptive reuse of a flour mill.	
<b>Images</b>  		
<b>Caption</b> Haslam's Mill (former)	<b>Physical Description</b>  Unusual three storied full face brick building that served formerly as a mill. It has been re adapted for overnight apartment accommodation. The front façade contains many window recesses but many are bricked over. The roof line finishes in a stepped parapet with painted rendered caps. Windows are generally timber framed double hung with multi paned upper sash. Two header courses of brickwork over in a low arch. The two entrance doors are off set5 by canvas awnings over. The building has been constructed in two stages, with the joint between the stage still clearly visible  The builing was constructed of locally hewr limestone blocks and during the 1800s brick surrounds were added when considerable extensions were carried out. Massive support Unusual building has been re adapted for overnight apartment accommodation. The front façade contains many window recesses but many are bricked over. The two entrance doors are off set by canvas awnings over. The building has been constructed in two stages, with the joint between the stage still clearly visible.	
<b>Current Use</b> accommodation generally	<b>Historical Notes</b>  The Molong flour mill was established in 1861 and once was served by its own private railway siding. The mill was moribund in 1975. Because of the difficulties in transporting grain long distances by wagon, flour mills operated in many locations, including Canowindra (1880-1957), Molong (1861-1945), Cudal (1907) and Cargo (1907), which relocated to Manildra which is still operating. The confidence of Cabonne's millers is noteworthy. Mill equipment was upgraded and modernised and, in the case of Canowindra and Manildra, mills were even relocated to take advantage of the railway to ship flour milled from local wheat to city markets. The wider trend, though, was towards fewer, larger mills, located mainly in urban areas, supplied with wheat by rail. All of Cabonne's mills eventually ceased operation, except for Manildra. The Manildra Mill not only survived, but also made the transition from local to super mill. It is now the largest flour mill in the southern hemisphere.	
<b>Former Use</b> Mill, Bed & Brekfast		
<b>Item Type</b> Complex / Group		
<b>Group</b> Manufacturing and Processing		
<b>Category</b> Mill (Grain) - Wheat		
<b>Years</b> 1861     Circa    No		
<b>Designer</b>		
<b>Builder</b>		
<b>Physical Condition</b> fair		
<b>Modification Dates</b> 1975 no longer in use as a mill, then used as Bed & Brekfast and as		
<b>References</b>		
<b>Studies</b>		
<b>Author</b> <b>Title</b> <b>Year</b>		
Cabonne Shire Counc	Cabonne Heritage Study	2003
B Hickson	Cabonne Heritage Review	2010

## State Heritage Inventory

Date: 7/05/2012     Date First Entered 06/06/1997     Date Updated: 17/04/2012     Data Entry Status: Basic     Page: 18

## Cabonne Heritage Inventory

<b>Item Name</b> <b>Shop ( formerly Jaye's Boot Store)</b>	<b>SHI Number</b> <b>1271726</b>
<b>Other Names/s</b> Jayes Boot Shop i194	<b>Study Number</b> <b>MG 19 1270</b>
<b>Group Name</b>	<b>Assessed Significance</b> <b>Local</b>
<b>Location</b> 33 Gid ey Street Molong 2866     Cabonne	


<b>Owner</b>	<b>Statement of Significance</b>									
<b>Images</b>	This former boot store dating from 1918 also typically served as a residence. Later other uses such as florist and photography. Good example to country town store with residence attached. Retains signage.									
										
<b>Caption</b> Jaye's Boot Store (former)	<b>Physical Description</b>									
<b>Current Use</b> Gallery and residence	A single storied typical small shop front store with stepped parapeted gable in timber frame and lining boards. The front street verandah is a straight iron clad roof supported on three timber posts with stopped chamfers. Walls are painted brickwork. Street number is 31 on wall. Symmetrical street façade with double entry doors and picture window in 9 lites each side. Retains the name 'Jayes' but with Art Gallery added.									
<b>Former Use</b> Bootmaker, photography and florist										
<b>Item Type</b> Built										
<b>Group</b> Retail and Wholesale										
<b>Category</b> Shop										
<b>Years</b> Circa     No	<b>Historical Notes</b>									
<b>Designer</b>										
<b>Builder</b>										
<b>Physical Condition</b> fair to poor. Some cracking of brickwork. Timber needs painting.										
<b>Modification Dates</b>										
<b>References</b>										
<table border="1" style="width: 100%; border-collapse: collapse;"> <thead> <tr> <th style="width: 20%;">Author</th> <th style="width: 50%;">Title</th> <th style="width: 30%;">Year</th> </tr> </thead> <tbody> <tr> <td>Yvonne MacBurney</td> <td>Road to Molong</td> <td>1992</td> </tr> </tbody> </table>		Author	Title	Year	Yvonne MacBurney	Road to Molong	1992			
Author	Title	Year								
Yvonne MacBurney	Road to Molong	1992								
<b>Studies</b>	Between 1918 and 1948 Mr. H. Jaye operated a boot store at the location. Miss Laura Jaye, his sister, lived in the residence, where she conducted a florist and photography business. His brother lived where the Commonwealth Bank is now.									
<table border="1" style="width: 100%; border-collapse: collapse;"> <thead> <tr> <th style="width: 20%;">Author</th> <th style="width: 50%;">Title</th> <th style="width: 30%;">Year</th> </tr> </thead> <tbody> <tr> <td>Cabonne Shire Counc</td> <td>Cabonne Heritage Study</td> <td>2003</td> </tr> <tr> <td>B Hickson</td> <td>Cabonne Heritage Review</td> <td>2010</td> </tr> </tbody> </table>		Author	Title	Year	Cabonne Shire Counc	Cabonne Heritage Study	2003	B Hickson	Cabonne Heritage Review	2010
Author		Title	Year							
Cabonne Shire Counc	Cabonne Heritage Study	2003								
B Hickson	Cabonne Heritage Review	2010								

## State Heritage Inventory

Date: 7/05/2012
Date First Entered 26/11/2009
Date Updated: 19/04/2012
Data Entry Status: Basic
Page: 181

## Cabonne Heritage Inventory

<b>Item Name</b> <b>Molong Fire Station - former</b>	<b>SHI Number</b> <b>1271131</b>
<b>Other Names/s</b> i195	<b>Study Number</b>
<b>Group Name</b>	<b>Assessed Significance</b> <b>Local</b>
<b>Location</b> 58 Gidley Street Molong 2866      Cabonne	


<b>Owner</b>	<b>Statement of Significance</b>
<b>Images</b>	<p>The building is held in high regard for its links with the local community especially the families of volunteers/retained firemen. It has historical association with the local community since commencing its operation. Under repair and additions 2010</p>
	
<b>Caption</b> Molong Fire Station	<b>Physical Description</b>
<b>Current Use</b> Fire Station	<p>A simple symmetrical domestic scale red brick building with a dominant front façade, combining garaging and residential quarters with an asbestos slate pitched hip roof and brick chimneys with brick detail and terracotta chimney pots. The gable front has a bargeboard with the red siren mounted at the apex and baton infill. The metal and Perspex roller door is flanked by face brick walls. A domestic scale brick and horizontal metal pole fence encloses grassed areas either side of the engine bay, which has a concrete slab floor.</p> <p>The building has soldier brick detail under the boxed eaves and they sit on a brick stringer course. The building has timber sash windows and timber doors with soldier brick lintels, and curved brick detail to the window sills. A small brick toilet is attached to the rear and has a small louvered window and a skillion roof, and behind this is a large metal shed on a concrete slab. The interior is reasonably intact with the original stove, fireplaces, timber framed doors and picture rails.</p> <p>Modifications to the building are in progress with second level glazed gable to roof, new galvanised corrugated iron cladding to roof and a new side opening being formed. (2010).</p>
<b>Former Use</b> Fire Station and residence	
<b>Item Type</b> Built	
<b>Group</b> Utilities - Fire Control	
<b>Category</b> Fire Station	
<b>Years</b> 1933 <b>Circa</b> Yes	<b>Historical Notes</b>
<b>Designer</b>	
<b>Builder</b>	
<b>Physical Condition</b> Under repair and additions 2010	
<b>Modification Dates</b> New toilet built 1990s.	
<b>References</b>	
<b>Studies</b>	
<b>Author</b> <b>Title</b> <b>Year</b>	
B Hickson      Cabonne Heritage Review      2010	
Cabonne Shire Counc      Cabonne Heritage Study      2003	
Terry Kass      Therratic Outline of the NSW      1997	

## State Heritage Inventory

Date: 7/05/2012      Date First Entered: 22/06/2000      Date Updated: 17/04/2012      Data Entry Status: Completed      Page: 97

## Cabonne Heritage Inventory

<b>Item Name</b> <b>CWA Rooms - former</b>	<b>SHI Number</b> <b>1271739</b>
<b>Other Names/s</b> Scotty's café i196	<b>Study Number</b> <b>1270 214</b>
<b>Group Name</b>	<b>Assessed Significance</b> <b>Local</b>
<b>Location</b> Hill Street Molong 2866	Cabonne


<b>Owner</b>	<b>Statement of Significance</b>
<b>Images</b>	Bungalow style, horizontal weatherboard and fibro walls, corrugated iron hip roof with gable over front verandah to street. Exposed eaves, brick piers and chimney. Double hung windows - each sash with 6 panes. Front enclosed verandah, water tank to rear. Simple iron rod with wire infill fence.
	
<b>Caption</b> CWA Rooms	<b>Physical Description</b>
<b>Current Use</b> Gallery	Building has been previously condemned but still stands, currently used as a gallery. Rooms also used as a café previously. Hipped, fibro corrugated roof lining. Timber framed and lined with weatherboards. Windows are timber framed with highlight panes of us to 6 lites.
<b>Former Use</b> CWA rooms	
<b>Item Type</b> Built	
<b>Group</b> Community Facilities	<b>Historical Notes</b>
<b>Category</b> Hall Country Women's Association	
<b>Years</b> 1926 <b>Circa</b> Yes	
<b>Designer</b>	
<b>Builder</b>	This branch commenced in 1926 and has operated continuously. Land and building donated by Mrs. W.R. Glassop, on the understanding that it only be used by the CWA and other women's groups of the community. One of the most important organisations for women in most country towns. Nearly every town and village has a group. Cumnock, for instance, had the combination of CWA Rooms and Baby Health Clinic. This arrangement works, as in many cases the women ran the clinic. They would put on morning and afternoon teas, and make a social day of the visiting nurses' clinic days. The CWA started and financed Baby Health Clinics. It wasn't until the 1950s that hospital births became the norm, and baby health clinics were set up to attend to both the welfare of the expectant mother and the new infant. Such clinics became important focal points for the local communities, usually attended by a midwife.
<b>Physical Condition</b> poor	
<b>Modification Dates</b>	
<b>References</b>	
<b>Author</b> <b>Title</b> <b>Year</b>	
CWA     Serving the Country: History of the CWA     2000	
<b>Studies</b>	
<b>Author</b> <b>Title</b> <b>Year</b>	
Cabonne Shire Council     Cabonne Heritage Study     2003 B Hickson     Cabonne Heritage Review     2010	

## State Heritage Inventory

Date: 11/05/2012     Date First Entered 26/11/2009     Date Updated: 11/05/2012     Data Entry Status: Basic     Page: 1

## Cabonne Heritage Inventory

<b>Item Name</b> <b>Molong Power House (former)</b>	<b>SHI Number</b> <b>1271729</b>
<b>Other Names/s</b> generator building i197	<b>Study Number</b> <b>MG24 1270</b>
<b>Group Name</b>	<b>Assessed Significance</b> <b>Local</b>
<b>Location</b> 10 Hill Street, Molong 2866      Cabonne	


<b>Owner</b> Private - Individual	<b>Statement of Significance</b>								
<b>Images</b>	<p>Early power station dated 1930, as Molong was a relative latecomer to electricity. Prior to this a private generator provided electricity to a few customers as early as 1925. Power became available to the wider community after a referendum in 1930.</p> <p>Single storied rendered and painted façade with tall parapet and containing writing: Molong Municipal Council Power House. A marble plaque that commemorates the switching of lights on in Molong. Nov 1930.</p>								
									
<b>Caption</b> Molong Power House (former)	<b>Physical Description</b>								
<b>Current Use</b>	<p>Single storied building , rendered and painted front façade with tall parapet and containing writing: Molong Municipal Council Power House. A central round vent in top of parapet. Side walls are framed and metal clad. Windows are generally in pairs of timber framed, double hung. Much glazing has been altered. A rear new addition is in colorbond cladding.</p> <p>The building has a marble plaque that commemorates the switching of lights on in Molong. Nov 1930.</p>								
<b>Former Use</b> power generation									
<b>Item Type</b> Built	<p><b>Historical Notes</b></p> <p>Old power station (generator building) dated 1930. Perhaps because of its investment in gas, Molong was a relative latecomer to electricity. A private generator in Bruce's Garage had provided electricity to a few customers as early as 1925. Power became available to the wider community after a referendum in 1930.</p> <p>This building used a second hand generator from Yass to supply electricity until the connection to the Orange supply in the late 1930s. The disused generator was then shifted to Warren. A plaque on the wall states that power was switched on 15 November 1930.</p> <p>It was purchased from the Council for \$14,000 by Mr John Morphet in the late 1980s. It is now a motor trimmer.</p>								
<b>Group</b> Utilities - Electricity									
<b>Category</b> Electricity Generator/Power Station -									
<b>Years</b> 1930 <b>Circa</b> No									
<b>Designer</b>									
<b>Builder</b>									
<b>Physical Condition</b> very poor. Timber needs painting									
<b>Modification Dates</b>									
<b>References</b>									
<table border="1" style="width: 100%; border-collapse: collapse;"> <thead> <tr> <th style="width: 30%;">Author</th> <th style="width: 40%;">Title</th> <th style="width: 30%;">Year</th> </tr> </thead> <tbody> <tr> <td>Yvonne MacBurney</td> <td>Road to Molong</td> <td>1992</td> </tr> </tbody> </table>		Author	Title	Year	Yvonne MacBurney	Road to Molong	1992		
Author	Title	Year							
Yvonne MacBurney	Road to Molong	1992							
<b>Studies</b>									
<table border="1" style="width: 100%; border-collapse: collapse;"> <thead> <tr> <th style="width: 30%;">Author</th> <th style="width: 40%;">Title</th> <th style="width: 30%;">Year</th> </tr> </thead> <tbody> <tr> <td>Cabonne Shire Council</td> <td>Cabonne Heritage Study</td> <td>2003</td> </tr> <tr> <td>B Hickson</td> <td>Cabonne Heritage Review</td> <td>2010</td> </tr> </tbody> </table>	Author	Title	Year	Cabonne Shire Council	Cabonne Heritage Study	2003	B Hickson	Cabonne Heritage Review	2010
Author	Title	Year							
Cabonne Shire Council	Cabonne Heritage Study	2003							
B Hickson	Cabonne Heritage Review	2010							

## State Heritage Inventory

Date: 7/05/2012
Date First Entered 26/11/2009
Date Updated: 19/04/2012
Data Entry Status: Basic
Page: 183

## Cabonne Heritage Inventory


<b>Item Name</b> Dwelling	<b>SHI Number</b> 1271782
<b>Other Names/s</b> i198	<b>Study Number</b> MG91 1270
<b>Group Name</b>	<b>Assessed Significance</b> Local
<b>Location</b> Marsden Street Molong 2866 Cabonne	

<b>Owner</b>	<b>Statement of Significance</b>								
<b>Images</b>	Classic 19th century residence in East Molong contributing to streetscape. One of a number of similar brick houses with brick corbelling at soffit level. High pitched iron clad roof and bull nosed verandah gto front and return.								
									
<b>Caption</b> 'Utopia' - Dwelling	<b>Physical Description</b>								
<b>Current Use</b>	Full Brick symmetrical residence from mid to late Victorian era. High pitched iron clad roof and bull nosed verandah to front and return. Timber posts and attractive brackets. Original chimneys. One of a suite of such houses -. Contributing to streetscape.								
<b>Former Use</b>									
<b>Item Type</b> Built									
<b>Group</b> Residential buildings (private)	<b>Historical Notes</b> Classic 19th century residence in East Molong contributing to streetscape.								
<b>Category</b> House									
<b>Years</b> 1875 Circa No									
<b>Designer</b>									
<b>Builder</b>									
<b>Physical Condition</b>									
<b>Modification Dates</b>									
<b>References</b>									
<b>Studies</b>									
<table border="1" style="width: 100%; border-collapse: collapse;"> <thead> <tr> <th>Author</th> <th>Title</th> <th>Year</th> </tr> </thead> <tbody> <tr> <td>Cabonne Shire Counc</td> <td>Cabonne Heritage Study</td> <td>2003</td> </tr> <tr> <td>B Hickson</td> <td>Cabonne Heritage Review</td> <td>2010</td> </tr> </tbody> </table>		Author	Title	Year	Cabonne Shire Counc	Cabonne Heritage Study	2003	B Hickson	Cabonne Heritage Review
Author	Title	Year							
Cabonne Shire Counc	Cabonne Heritage Study	2003							
B Hickson	Cabonne Heritage Review	2010							

## State Heritage Inventory

## Cabonne Heritage Inventory

<b>Item Name</b> Fairbridge Farm School - Cairn Monument	<b>SHI Number</b> 1271882
<b>Other Names/s</b> i199	<b>Study Number</b> 1270 373
<b>Group Name</b>	<b>Assessed Significance</b> Local
<b>Location</b> Mitchell Highway Molong 2866 Cabonne	

<b>Owner</b>	<b>Statement of Significance</b>									
<b>Images</b>	Commemorative stone cairn located in a rest area off the highway called the Kingsley Fairbridge Memorial Park in memory of FKS Woods, the 'boss or father of over 1200 children at Fairbridge.. from 1938. The stone cairn was erected in 1977 four years after the Fairbridge Farm School closed.									
										
<b>Caption</b> Fairbridge Farm School - Cairn Monument	<b>Physical Description</b>									
<b>Current Use</b> Monument in rest area	Built of river pebbles/stones tapering into a pyramid shape. Located in a rest area off the highway called the Kingsley Fairbridge Memorial Park, The stone cairn has a number of plaques attached to it. One states that the cairn is 'in memory of the late FKS Woods, The 'boss or father of over 1200 children at Fairbridge.. from 1938- to 1966'. This plaque was unveiled in June 1977.									
<b>Former Use</b> Monument in rest area										
<b>Item Type</b> Built										
<b>Group</b> Monuments and Memorials										
<b>Category</b> Memorials										
<b>Years</b> 1930 Circa Yes										
<b>Designer</b>										
<b>Builder</b>	<b>Historical Notes</b>									
<b>Physical Condition</b> good	In memory of the late FKS Woods, The 'boss or father of over 1200 children at Fairbridge.. from 1938- to 1966'. This plaque was unveiled in June 1977. The stone cairn was erected in 1977 four years after the Fairbridge Farm School closed (1938-1973).									
<b>Modification Dates</b>										
<b>References</b>										
<table border="1" style="width: 100%; border-collapse: collapse;"> <thead> <tr> <th>Author</th> <th>Title</th> <th>Year</th> </tr> </thead> <tbody> <tr> <td>D.A. Rutherford</td> <td>The Fairbridge Farm School at Molong</td> <td>1983</td> </tr> <tr> <td>Yvonne McBurney</td> <td>Road to Molong</td> <td>1992</td> </tr> </tbody> </table>	Author	Title	Year	D.A. Rutherford	The Fairbridge Farm School at Molong	1983	Yvonne McBurney	Road to Molong	1992	
Author	Title	Year								
D.A. Rutherford	The Fairbridge Farm School at Molong	1983								
Yvonne McBurney	Road to Molong	1992								
<b>Studies</b>										
<table border="1" style="width: 100%; border-collapse: collapse;"> <thead> <tr> <th>Author</th> <th>Title</th> <th>Year</th> </tr> </thead> <tbody> <tr> <td>Cabonne Shire Council</td> <td>Cabonne Heritage Study</td> <td>2003</td> </tr> <tr> <td>B Hickson</td> <td>Cabonne Heritage Review</td> <td>2010</td> </tr> </tbody> </table>	Author	Title	Year	Cabonne Shire Council	Cabonne Heritage Study	2003	B Hickson	Cabonne Heritage Review	2010	
Author	Title	Year								
Cabonne Shire Council	Cabonne Heritage Study	2003								
B Hickson	Cabonne Heritage Review	2010								

## State Heritage Inventory

Date: 7/05/2012      Date First Entered 08/12/2009      Date Updated: 19/04/2012      Data Entry Status: Basic      Page: 222

## Cabonne Heritage Inventory

<b>Item Name</b>	<b>Kangaroobie - Homestead</b>	<b>SHI Number</b>	<b>1271005</b>
<b>Other Names/s</b>	i200	<b>Study Number</b>	<b>1270 426</b>
<b>Group Name</b>		<b>Assessed Significance</b>	<b>Local</b>
<b>Location</b>	1346 Mitchell Highway March 2798		

<b>Owner</b>	<b>Statement of Significance</b>	
<b>Images</b>	<p>Kangaroobie, a pastoral homestead built in 1902 to replace an earlier home, is architecturally significant for reflecting the principal characteristics of Federation Filigree style. Further, internally the building is an outstanding example of open planning.</p> <p>The homestead is important owing to its association with the Dalton and Kite families, both of whom were prominent in the history of region.</p>	
<b>Current Use</b> homestead	<p><b>Physical Description</b></p> <p>Built in 1902, Kangaroobie is a highly intact residence and is a good example of Federation Filigree style. It is two storey and constructed of tuck pointed brick. A major feature is the double storey verandah which has turned timber posts and rich iron filigree work including brackets, friezes and balustrades; the ground floor is paved with terra cotta tiles. Another important aspect of the facade are faceted bay windows to either end of the building.</p> <p>The hipped roof is clad with corrugated iron and there are prominent bracketed eaves; chimneys are tall, grouped and have slender pots.</p> <p>The homestead's six panelled windows have margin glazing bars and considerable amounts of coloured glass. Round windows are to either side of the entrance and another is part of the fanlight design.</p>	
<b>Former Use</b> homestead		
<b>Item Type</b> Built	<p>Kangaroobie's interior is an outstanding example of open planning. Among the internal features is the main stairway which is typical of the Art Nouveau period and is finished with a green graining treatment; the stair rail was carved by Henry Fetcham.</p> <p>The single storey service wings and stable, the remainders of the earlier Kite family homestead, stand to the rear.</p>	
<b>Group</b> Farming and Grazing		
<b>Category</b> Homestead Complex		
<b>Years</b> 1902 <b>Circa</b> Yes	<p><b>Historical Notes</b></p> <p>Kangaroobie was first taken up by Thomas Kite who settled here in the Orange district during the 1830s; today a main street in Orange bears the Kite family's name. The property was then bought by the Daltons during the latter part of the century and the homestead was rebuilt; only the kitchen and stables of the Kite era remain. The Dalton family were prosperous merchants and pastoralists and were one of New South Wales' most influential Catholic families; James and Thomas Dalton were very prominent Orange businessmen and James was mayor of the town at one time. Built in 1902, Kangaroobie is a highly intact residence, and is a good example of Federation Filigree style.</p>	
<b>Designer</b>		
<b>Builder</b>		
<b>Physical Condition</b> In 1976, Kangaroobie was described as being in excellent=t		
<b>Modification Dates</b>		
<b>References</b>		
<b>Author</b> <b>Title</b> <b>Year</b>		
	The Australian Dictionary of Biography, Vol 4	1972
Apperly, Richard, et al	A Pictorial Guide to identifying Australian Architecture.	1989
<b>Studies</b>		
<b>Author</b> <b>Title</b> <b>Year</b>		
Cabonne Shire Council	Cabonne Heritage Study	2003


## State Heritage Inventory

Date: 9/05/2012      Date First Entered 01/12/1997      Date Updated: 09/05/2012      Data Entry Status: Partial      Page: 1



## Cabonne Heritage Inventory

<b>Item Name</b> 'Erambie' - Homestead	<b>SHI Number</b>	<b>1271100</b>
<b>Other Names/s</b> i201	<b>Study Number</b>	<b>3565</b>
<b>Group Name</b>	<b>Assessed Significance</b>	<b>Local</b>
<b>Location</b> 2867 Mitchell Highway Molong 2866	Cabonne	

<b>Owner</b>	<b>Statement of Significance</b>	
<b>Images</b>	A large asymmetrical country homestead built in 1912.	
		
<b>Caption</b> 'Erambie' - Homestead	<b>Physical Description</b>	
<b>Current Use</b>	1912, verandahed house, a-symmetrical design, traditional Australian roof broken by two dormer windows and a balcony, slate roof, the window sills of the house are sandstone and the brickwork is tuck pointed originally turned timber - this has been removed. Marble mantles, joinery seems to be all wood grained in imitation oak, sashes in windows. Architectural Style: A-symmetrical. Building Material: Brick	
<b>Former Use</b>		
<b>Item Type</b> Built		
<b>Group</b> Farming and Grazing		
<b>Category</b> Homestead Complex		
<b>Years</b> 1912 <b>Circa</b> No	<b>Historical Notes</b>	
<b>Designer</b>		
<b>Builder</b>		
<b>Physical Condition</b>		
<b>Modification Dates</b>		
<b>References</b>		
<b>Author</b> <b>Title</b> <b>Year</b>		
National Trust of Australia (NSW)	National Trust of Australia (NSW)	
<b>Studies</b>		
<b>Author</b> <b>Title</b> <b>Year</b>		
National Trust of Austr	National Trust Country Regist	
B Hickson	Cabonne Heritage Review	2010
Cabonne Shire Counc	Cabonne Heritage Study	2003

### State Heritage Inventory

## Cabonne Heritage Inventory

<b>Item Name</b> 'Gamboola' - Homestead & outbuildings	<b>SHI Number</b> 1271930
<b>Other Names/s</b> i202	<b>Study Number</b>
<b>Group Name</b> 'Gamboola'	<b>Assessed Significance</b> Local
<b>Location</b> 3218 Mitchell Highway Molong 2866 Cabonne	


<b>Owner</b>	<b>Statement of Significance</b>
<b>Images</b>	<p>A fine example of one of the grandest homesteads in the Cabonne shire, constructed in the Edwardian architectural style, with a tower included as an unusual and interesting architectural folly. It remains largely intact with original features throughout the interiors.</p> <p>The intact original outbuildings include wocshed and stables, pump house, worker's cottage, boiler house and meat safe are significant as evidence of the historic agricultural use of the property.</p> <p>The property is of social significance for its association with its original owner, Dudley Wallace Arabin Smith (1886-1950), a well known social figure in the Cabonne Shire. Dudley Smith, grandson of John Smith who bought the "Gamboola" run with its Spanish Merino sheep, was a vet, a Major and later a Lieutenant Colonel (DSO) of the Australian Light Horse Brigade, a Race judge for the A.I.C. a representative on the Molong Pastures Protection Board and Councillor on the</p>
<b>Current Use</b>	<b>Physical Description</b>
<b>Former Use</b>	Georgian design, seven bays wide with French doors, shuttered, six panelled front door with bead flush panels, sidelights and rising sun fanlight, verandah, concreted, pipe columns, galvanised iron roof in tradition shape, shingles still underneath, windows - 12 pane, shuttered, joinery - unpainted cedar, builder - Robert Whiting. Architectural Style: Georgian.
<b>Item Type</b> Built	<b>Historical Notes</b>
<b>Group</b> Farming and Grazing	
<b>Category</b> Homestead Complex	John Smith bought the 'Gamboola' run from John Betts, including the Spanish Merino sheep obtained by Betts from Samuel Marsden. Smith continued the work Betts had begun, in improving the carcass and wool of what has become the Merino sheep of today. John Smith is also credited with the first wire fenced paddock in NSW west of the Blue Mountains, and with being one of the largest landowners in the district.
<b>Years</b> 1847 Circa Yes	The 'Gamboola' estate passed to Smith's son, Wallace Arabin Smith. In 1910, the estate of Wallace Smith was divided between his 6 children. This was done by taking the total value of the estate, and after an allowance for their mother, dividing it by 6. The three eldest girls received 10,000 pounds each, the other sister received 770 acres and the difference in cash, and the two boys Ken and Dudley, took 'Gamboola'. They divided the property - Ken took the eastern block which included the homestead, and Dudley took the western block, which was originally approx. 860 acres, on which he built 'Gamboola Cabonne'.
<b>Designer</b>	FENCE: The first wire fence in the district was built by Evers for John Smith (circa 1880); there is a plaque on the fence that contains the historical story.
<b>Builder</b>	Dudley Smith was a local vet, and set up the eastern wing of the residence as his clinic. With the outbreak of WW1, he enlisted in the Molong Half Squadron of the Light Horse Brigade. In his absence, Annette returned to her family in Sydney, and after the War, Dudley and Annette remained there, and the property was sold to J.A. Murray. Mr Murray undertook extensive refurbishments of the interiors of the house in the mid 1920s, before selling the property in 1931. 'Gamboola Cabonne' then changed hands numerous times before being purchased by Alison Trowbridge in 1999.
<b>Physical Condition</b> Excellent condition. The outbuildings require some	
<b>Modification Dates</b> Roof replaced c. 1980s - terracotta tiles replaced with corrugated iron.	
<b>References</b>	
<b>Author</b> Alison Trowbridge	<b>Title</b> Guest Information: History of 'Gamboola Cabonne'
	<b>Year</b> 2000
<b>Studies</b>	
<b>Author</b> Cabonne Shire Council	<b>Title</b> Cabonne Heritage Study
	<b>Year</b> 2003

## State Heritage Inventory

Date: 7/05/2012      Date First Entered: 21/12/2009      Date Updated: 19/04/2012      Data Entry Status: Basic      Page: 236

## Cabonne Heritage Inventory

<b>Item Name</b> Catholic Church and Hall (former church)	<b>SHI Number</b> 1271787
<b>Other Names/s</b> 1211 Catholic Church group, church of the sacred heart and St Lau	<b>Study Number</b> 1270 218
<b>Group Name</b>	<b>Assessed Significance</b> Local
<b>Location</b> 44 Riddell Street Molong 2866 Cabonne	


<b>Owner</b> Religicus Organisation	<b>Statement of Significance</b>
<b>Images</b>	<p>Two culturally significant churches on the site from different period - an older stone church dating from 1880s behind and close by the full brick Flemish bond Gothic church, .</p> <p>The highly decorated Gothic style church cominates the town from its hilltop position. The stone church dating from the 1880s adds interest to the site and shows a long local history. The newer church was built at right angles to the old church, and was dedicated to St Laurence O'Tcole.</p>
	
<b>Caption</b> Parish Church of the Sacred Heart and St Laurence O'Toole	<b>Physical Description</b>
<b>Current Use</b> church and hall	<p>There are two churches on the site- an older stone church behind and close by the full brick Flemish bond Gothic church with attached stepped buttressed piers, and it now serves as the main church. A commemorative stone on the brick church states that it was opening on 21 May 1916 by the Rev John Dunn, Bishop of Bathurst.</p> <p>Built of brick with cream facings in a highly decorated Gothic style, the church dominates the town from its hilltop position. Essentially s simple nave with shallow west and north porches and a small sacristy, the church has matching east and west windows, and two statues representing its double dedication. The twin finials and the height of the front create and impressive appearance.</p>
<b>Former Use</b> church and hall	
<b>Item Type</b> Built	<p>The stone church has a terracotta tiled roof indicating that it was probably re-roo'ed at the time of the brick church construction. Along the ridge are terracotta vents.</p>
<b>Group</b> Religion	
<b>Category</b> Church	
<b>Years</b> 1880 1916 Circa Yes	<b>Historical Notes</b>
<b>Designer</b>	
<b>Builder</b>	
<b>Physical Condition</b> good	
<b>Modification Dates</b>	
<b>References</b>	<p>The original church at Molong was built in the mid 1800s. It was demolished to make way for the second church.</p> <p>The second church was built in the 1880s at the time of the foundation of the parish. It is built of locally cut stone in simplified Gothic style, with a porch and a three light west window. It still stands next to the present church, and is used as a parish hall.</p> <p>During the 1930s it was decided to construct a larger church. The new church was built at right angles to the old church, and was dedicated to St Laurence O'Toole. Although simply known as St Laurence's, the church also took the name of the still standing former church in accordance with the canon law at the time.</p>
<b>Author</b>	
<b>Title</b>	
<b>Year</b>	
www.cathchurch.net/nsw/M.htm	
<b>Studies</b>	
<b>Author</b>	
<b>Title</b>	
Cabonne Shire Counc Cabonne Heritage Study 2003	
B Hickson Cabonne Heritage Review 2010	

## State Heritage Inventory

Date: 9/05/2012 Date First Entered 27/11/2009 Date Updated: 09/05/2012 Data Entry Status: Basic Page: 1

## Cabonne Heritage Inventory

<b>Item Name</b> House 'Manbronky'	<b>SHI Number</b>	1271759
<b>Other Names/s</b> 'Manbronky' i212	<b>Study Number</b>	MG64 1270
<b>Group Name</b>	<b>Assessed Significance</b>	Local
<b>Location</b> 1 Shields Lane Molong 2866	Cabonne	


<b>Owner</b> Private - Individual	<b>Statement of Significance</b> Wide verandah timber bungalow popular in Australia with a verandah returns to one side facing a garden space. At the back of the house was 'The Cordial Factory'.	
<b>Images</b> 		
<b>Caption</b> 'Manbronky' - Dwelling	<b>Physical Description</b> Wide verandah timber bungalow with metal roof. A favourite Australian design. The verandah returns to one side. Verandah has ben renovated.	
<b>Current Use</b>		
<b>Former Use</b>		
<b>Item Type</b> Built		
<b>Group</b> Residential buildings (private)		
<b>Category</b> House		
<b>Years</b> 1900 <b>Circa</b> No		
<b>Designer</b>		
<b>Builder</b>	<b>Historical Notes</b> The shed at the back of the house was 'The Cordial Factory'. McGroder was the first manufacturer. George Turley was there c. 1920-1940. John Dean lived in the house until the late 1990s. 'Strapper' Lay and his wife have restored the home.	
<b>Physical Condition</b>		
<b>Modification Dates</b>		
<b>References</b>		
<b>Studies</b>		
<b>Author</b> <b>Title</b> <b>Year</b>		
Cabonne Shire Counc	Cabonne Heritage Study	2003
B Hickson	Cabonne Heritage Review	2010

### State Heritage Inventory

Date: 7/05/2012      Date First Entered 26/11/2009      Date Updated: 19/04/2012      Data Entry Status: Basic      Page: 197

## Cabonne Heritage Inventory

<b>Item Name</b> Commercial building (former garage)	<b>SHI Number</b> 1271740
<b>Other Names/s</b> i213 MacMahon's Motories, Molong Motories, Mitre 10 home hard	<b>Study Number</b> MG36 1270
<b>Group Name</b>	<b>Assessed Significance</b> Local
<b>Location</b> 29 Watson Street Molong 2866 Cabonne	


<b>Owner</b> Private - Corporate	<b>Statement of Significance</b>
<b>Images</b>	A full brick shop front structure with stepped and decorative parapet to the street frontage. This was one of the first garages in the shire established circa 1910, and now re adapted as a hardware store.
	
<b>Caption</b> Commercial Building	<b>Physical Description</b>
<b>Current Use</b> hardware store	Full brick structure with stepped and decorative parapet street frontage. Simple straight verandah over footpath supported on 3 posts. Original highlight windows painted in. Aluminium entrance door/window added. Rendered and paint finished.
<b>Former Use</b> garage	
<b>Item Type</b> Built	
<b>Group</b> Transport - Land	<b>Historical Notes</b>
<b>Category</b> Petrol Station/Service Station	
<b>Years</b> 1910 Circa Yes	
<b>Designer</b>	
<b>Builder</b>	
<b>Physical Condition</b>	This was one of the first garages in the shire established circa 1910. The title McMahon's Motories is significant and above the entrance. With new technologies, new businesses grew in the early years of the 20th Century. The motor car required garages and distances between towns ensured their establishment. Other notable examples are Tom's Garage, Manildra, c. 1914, Eugowra Motors, c. 1919, and 20 Bank Street, Molong. In Molong and Manildra, garages also ran electricity generating plants, supplying power to nearby customers. Perhaps because of its investment in gas, Molong was a relative latecomer to electricity. A private generator in Bruce's Garage had provided electricity to a few customers as early as 1925.
<b>Modification Dates</b>	
<b>References</b>	1920 - Arthur Kennerson Motor Mechanic; 1928 -Arthur Kennerson Garage Update; 1940 - Allen McMahon; 2002 - Jenny Oswald (nee McMahon) and her husband.
<b>Studies</b>	
<b>Author</b> Title Year	
Cabonne Shire Council Cabonne Heritage Study 2003	
B Hickson Cabonne Heritage Review 2010	

## State Heritage Inventory

Date: 9/05/2012 Date First Entered 26/11/2009 Date Updated: 09/05/2012 Data Entry Status: Basic Page: 1

## Cabonne Heritage Inventory


<b>Item Name</b> <b>Molong Railway Station</b>	<b>SHI Number</b> <b>1271742</b>
<b>Other Names/s</b> Former library and tourist centre i214	<b>Study Number</b> <b>MG38 1270</b>
<b>Group Name</b>	<b>Assessed Significance</b> <b>State</b>
<b>Location</b> Watson Street Molong 2866      Cabonne	

<b>Owner</b>	<b>Statement of Significance</b>
<b>Images</b>	<p>Building of some individual interest. Also an attractive element partly closing off Bank Street vista viewed from the west. Historically, the arrival of the railway was the single most important event in the development of the town.</p>
	
<b>Caption</b> Railway Station (former)	<b>Physical Description</b>
<b>Current Use</b>	<p>Simple late nineteenth century buildings. Long structure built along railway platform. Impressive complex roof forms in corrugated iron. Main buildings are of weatherboard. Decoration limited to brick chimneys and carved barge boards on gables. Simple verandah on one part of street frontage.</p>
<b>Former Use</b>	
<b>Item Type</b> Built	
<b>Group</b> Transport - Rail	<b>Historical Notes</b>
<b>Category</b> Railway Platform/ Station	
<b>Years</b> 1885      1900 <b>Circa</b> No	
<b>Designer</b>	
<b>Builder</b>	<p>Built in 1885, the timber single storey building remains a focus for the community despite not being operated as a railway station anymore. The same design was used at Cootamundra. The station had the first automatic signal system in country NSW - Molong to Cobar. The building houses the shire library as well as a number of small businesses. A similar construction using timber was deployed at Cootamundra. The railway reached Molong in 1886 and remained the terminus until 1893. The garden plot was established in 1928, with gaslight and fountain. The up keep was met by the Council.</p>
<b>Physical Condition</b>	
<b>Modification Dates</b> Some additions over the years.	
<b>References</b>	
<b>Studies</b>	
<b>Author</b> <b>Title</b> <b>Year</b>	
Cabonne Shire Council      Cabonne Heritage Study      2003	
Perumal Murphy      Conservation Study of Bank S      1988	

### State Heritage Inventory

## Cabonne Heritage Inventory

<b>Item Name</b> <b>NSWGR Institute (former)</b>	<b>SHI Number</b> <b>1271743</b>
<b>Other Names/s</b> i215 Crew Barracks, Rest House (during the World Wars), concret	<b>Study Number</b> <b>MG39 1270</b>
<b>Group Name</b>	<b>Assessed Significance</b> <b>Local</b>
<b>Location</b> Watson Street Molong 2866      Cabonne	


<b>Owner</b> State Government	<b>Statement of Significance</b>
<b>Images</b>	The Molong Railway Institute is unusual, and a rare surviving example of concrete slab construction, of its type in NSW. Not only are the materials and method of construction unusual, so too is the design, in that the verandah/porch is an unusual addition in this form and on this type of building. Extremely highly intact condition and is an excellent example of its type.
	
<b>Caption</b> NSWGR Institute (former)	<b>Physical Description</b>
<b>Current Use</b> not in use	Drop concrete slab building set in regular bays. Timber double hung windows with upper sashes containing 9 panes each. Corrugated asbestos clad roof extends to form partial cover over entry. Chimney towards silo side. Asbestos roof, with tiled ridge capping.
<b>Former Use</b> Crew Barracks	
<b>Item Type</b> Built	
<b>Group</b> Transport - Rail	<b>Historical Notes</b>
<b>Category</b> Railway Residence/Quarters	
<b>Years</b> 1914 <b>Circa</b> Yes	
<b>Designer</b>	
<b>Builder</b>	The structure is the former railway train crew barracks and constructed of concrete slabs circa 1925. It is a rare surviving example of a type of construction used during a distinct era only using drop slab concrete. The primary reason for the use of pre-cast concrete as a building material was its intrinsic fire-retardant properties. This building was also used as a rest house during both world wars. A total of 142 known pre-cast concrete station buildings were erected by the NSW State Rail between 1917 and 1932. Of these, 139 were in country locations. The main reason for the use of pre-cast concrete as a building material was its intrinsic fire-retardant properties. Prior to the advent of this technology, the majority of small country passenger buildings were of weatherboard construction. This, coupled with the then standard station design which sited the lamp room adjacent to the main passenger facility, resulted in many buildings being burnt. Secondary reasons for the use of pre-cast concrete were its cheapness, reliability, transportability and imperviousness to white ants. Of the 142 stations erected, only 18 are known to have survived, including 'Nyrang Creek' passenger shed, now moved to Canowindra. This is the only instance of a concrete building being moved and re-erected by the railways.
<b>Physical Condition</b> not in use, poor condition	
<b>Modification Dates</b>	
<b>References</b>	
<b>Studies</b>	
<b>Author</b> <b>Title</b> <b>Year</b>	
Cabonne Shire Council    Cabonne Heritage Study    2003	
B Hickson      Cabonne Heritage Review    2010	

## State Heritage Inventory

Date: 9/05/2012      Date First Entered 26/11/2009      Date Updated: 09/05/2012      Data Entry Status: Basic      Page: 1

## Cabonne Heritage Inventory

<b>Item Name</b> House (former inn)	<b>SHI Number</b> 1271756
<b>Other Names/s</b> 1216	<b>Study Number</b> MG60
<b>Group Name</b>	<b>Assessed Significance</b> Local
<b>Location</b> 73 Wellington Street Molong 2866 Cabonne	


<b>Owner</b> Private - Individual	<b>Statement of Significance</b> Visually significant pair of stone buildings located on a road junction and well believed to be two of the oldest buildings in Molong and former inn and stables.	
<b>Images</b>  		
<b>Caption</b> Inn (former) and stables building on Packham Road	<b>Physical Description</b> Two buildings facing the main passing road. And Inn and former stables building. Both constructed in random rubble stone work with some brick additions to one side of the stables building. Verandah of the inn across the façade. Windows timber framed and 6 lites per pane in the windows that remain from the original. Roofs generally hipped, corrugated iron clad with brick chimneys. One gable over additions to the smaller , possibly former stables, building.	
<b>Current Use</b> hotel - inn		
<b>Former Use</b>		
<b>Item Type</b> Built <b>Group</b> Commercial <b>Category</b> Inn/Tavern		
<b>Years</b> Circa No	<b>Historical Notes</b> Visually significant stone buildings located opposite the junction of Parkes and Peabody Road. Two of the oldest buildings in Molong and former inn.	
<b>Designer</b>		
<b>Builder</b>		
<b>Physical Condition</b>		
<b>Modification Dates</b>		
<b>References</b>		
<b>Studies</b>		
<b>Author</b> <b>Title</b> <b>Year</b>		
Cabonne Shire Council	Cabonne Heritage Study	2003
B Hickson	Cabonne Heritage Review	2010

### State Heritage Inventory

Date: 7/05/2012      Date First Entered 26/11/2009      Date Updated: 19/04/2012      Data Entry Status: Basic      Page: 194



## Cabonne Heritage Inventory

<b>Item Name</b> Yuranigh's Grave	<b>SHI Number</b> 1271017									
<b>Other Names/s</b> i217	<b>Study Number</b> MG52 1270									
<b>Group Name</b>	<b>Assessed Significance</b> State									
<b>Location</b> Yuranigh Road Molong 2886 Cabonne										
<b>Owner</b>	<b>Statement of Significance</b>									
<b>Images</b>	<p>Yuranighs grave is an excellent example of culture contact. The presence of carved trees around the grave demonstrates commemoration by Aboriginal people while the inscribed headstone indicates the honour bestowed on Yuranigh by Major Mitchell, to whom he acted as guide on his famous last north west exploratory venture. The carved trees are also, as far as is known, the longest remaining, number of carved trees around a grave.</p> <p>Yuranigh's grave at Molong is particularly unusual, being marked both in the traditional Aboriginal manner by scarred trees (dendroglyphs) and with conventional European style monuments. The rare distinction of being honoured by both the Aboriginal and European communities in the nineteenth century is also recognised in gazettal of this area as an NPWS Historic Site. Yuranigh himself was a notable historical figure having served as guide to Surveyor General Sir Thomas Mitchell on his fourth expedition in 1846. The survival of early grave plantings is also unusual for</p>									
										
<b>Caption</b> Yuranigh's Grave	<b>Physical Description</b>									
<b>Current Use</b>	<p>The grave is marked by a marble headstone, which pays tribute to Yuranigh's courage, honesty and fidelity. Marking the corners of the burial ground are four carved trees which like the grave, have been fenced for their protection. One of the trees is dead, and the carving on it very distinct. The other trees are alive and the carvings obscured to varying degrees as a result of regrowth. The grave apparently had five trees in 1854.</p> <p>Grave itself is set in a concrete slab with a sandstone slab set in the concrete. Sandstone slab has another inscription. Grave faces south-west and is surrounded by a white wooden fence with chicken wire netting.</p> <p>Dimensions of fence; 3.2mx 3.6m.</p> <p>The grave of Yuranigh, who accompanied surveyor general Sir Thomas Mitchell on his journey of exploration, lies on the west side of a grassy hill, off Yuranigh Road, south-east of Molong. The site is marked by four scarred trees; three of which are still living on which the carving is obscured by regrowth. Each of the three has a white painted post and rail surround. The rails show evidence of former pickets. The fourth tree is a dead stump set in concrete with a shallow gabled corrugated iron roof supported by four metal posts.</p> <p>There are also two European monuments - a concrete stele with marble tablet reproducing the text of the original and an inscribed paragraph indicating the re-erection of the concrete and marble monument in 1999. This monument is surrounded by a 2.4m x 3m post and three rail fence.</p>									
<b>Former Use</b>										
<b>Item Type</b> Archaeological-Terrestrial	<p><b>Historical Notes</b></p> <p>Yuranigh was one of T L Mitchell's guide, who died between 1847 and 1852.</p> <p>In 1852 New South Wales Government paid for memorial headstone for the grave which is still here. Best preserved burial site in region.</p> <p>Yuranigh was a Boree tribal aboriginal who accompanied Major Mitchell on his exploration as a guide; when Yuranigh died in 1850, Mitchell arranged for him to be buried on this site.</p> <p>Yuranigh, originally from Boree, accompanied the explorer T.L Mitchell on his fourth and final journey to the north-west of Australia. This venture finished approximately 161km west of Mackay in Queensland. A party of 29 white men and three Aborigines, one of whom was Yuranigh, departed from Boree on this journey on 15 December 1845, with equipment consisting of eight drays, 80 bullocks, two boats, three light carts, and enough provisions for a year. As the party progressed Yuranigh became increasingly helpful to Mitchell for which Mitchell was extremely appreciative. Yuranigh's main contribution lay in his ability to appease other Aborigines, through whose territory they passes, and in his extensive bush lore, with which he advised Mitchell. In his journal Mitchell described Yuranigh as his 'guide, companion, counsellor and friend'.</p> <p>On the completion of the exploratory journey Yuranigh accompanied Mitchell to Mitchell's Sydney home, but not liking the city, Yuranigh soon left to become a stockman on a northern cattle station.</p> <p>On 13 July 1850 Mitchell learnt of the death of Yuranigh at the old Gamboola Station, near</p>									
<b>Group</b> Cemeteries and Burial Sites										
<b>Category</b> Cemetery/Graveyard/Burial Ground										
<b>Years</b> 1852 Circa No	<p><b>References</b></p> <table border="1" style="width: 100%; border-collapse: collapse;"> <thead> <tr> <th>Author</th> <th>Title</th> <th>Year</th> </tr> </thead> <tbody> <tr> <td>Chris Patten</td> <td>Heritage Branch Database Amaroo: Squatters, Sheepwalks, Yeomen and More</td> <td>2002</td> </tr> </tbody> </table>	Author	Title	Year	Chris Patten	Heritage Branch Database Amaroo: Squatters, Sheepwalks, Yeomen and More	2002			
Author		Title	Year							
Chris Patten	Heritage Branch Database Amaroo: Squatters, Sheepwalks, Yeomen and More	2002								
<b>Designer</b>	<p><b>Studies</b></p> <table border="1" style="width: 100%; border-collapse: collapse;"> <thead> <tr> <th>Author</th> <th>Title</th> <th>Year</th> </tr> </thead> <tbody> <tr> <td>Cabonne Shire Council</td> <td>Cabonne Heritage Study</td> <td>2003</td> </tr> <tr> <td>National Trust of Austr</td> <td>National Trust Country Regist</td> <td></td> </tr> </tbody> </table>	Author	Title	Year	Cabonne Shire Council	Cabonne Heritage Study	2003	National Trust of Austr	National Trust Country Regist	
Author		Title	Year							
Cabonne Shire Council	Cabonne Heritage Study	2003								
National Trust of Austr	National Trust Country Regist									
<b>Builder</b>										
<b>Physical Condition</b>										
<b>Modification Dates</b>										

### State Heritage Inventory

Date: 7/05/2012

Date First Entered 30/05/2001


Date Updated: 17/04/2012

Data Entry Status: Partial

Page: 31

## Cabonne Heritage Inventory

<b>Item Name</b> <b>Lake Canobolas and Pump House</b>	<b>SHI Number</b>	<b>1271627</b>
<b>Other Names/s</b> i218	<b>Study Number</b>	<b>CO19 1270</b>
<b>Group Name</b>	<b>Assessed Significance</b>	<b>Local</b>
<b>Location</b> 16 Lake Canobolas Road Mount Canobolas 2800      Cabonne		

<b>Owner</b> Local Government	<b>Statement of Significance</b> Early and important utility building accommodating pump equipemnt in long single rectangular corrugated iron lined industrial shed.
<b>Images</b>  	
<b>Caption</b> Lake Canobolis Pump House	<b>Physical Description</b> Long single storey, gable ended and simple structure, rectangular corrugated iron lined industrial shed.
<b>Current Use</b>	
<b>Former Use</b> pump house	
<b>Item Type</b> Built	
<b>Group</b> Utilities - Water	
<b>Category</b> Water Pump House/Pumping Statio	
<b>Years</b> Circa    No	
<b>Designer</b>	
<b>Builder</b>	<b>Historical Notes</b> Gates honouring Mick Middleton were erected in 1995 and there is a plaque to this effect.
<b>Physical Condition</b>	
<b>Modification Dates</b>	
<b>References</b>	
<b>Studies</b>	
<b>Author</b> Title      Year	
Cabonne Shire Counc    Cabonne Heritage Study      2003	

## State Heritage Inventory

## Cabonne Heritage Inventory

<table style="width: 100%; border-collapse: collapse;"> <tr> <td style="width: 20%;"><b>Item Name</b></td> <td style="width: 50%;"><b>Mount Canobolas Parklands</b></td> <td style="width: 10%;"><b>SHI Number</b></td> <td style="width: 20%;"><b>1271652</b></td> </tr> <tr> <td><b>Other Names/s</b></td> <td>i219</td> <td colspan="2"></td> </tr> <tr> <td><b>Group Name</b></td> <td colspan="3"></td> </tr> <tr> <td><b>Location</b></td> <td>Mount Canobolas Road Mount Canobolis 2806</td> <td>Cabonne</td> <td><b>Assessed Significance</b></td> </tr> <tr> <td colspan="3"></td> <td><b>Local</b></td> </tr> </table>	<b>Item Name</b>	<b>Mount Canobolas Parklands</b>	<b>SHI Number</b>	<b>1271652</b>	<b>Other Names/s</b>	i219			<b>Group Name</b>				<b>Location</b>	Mount Canobolas Road Mount Canobolis 2806	Cabonne	<b>Assessed Significance</b>				<b>Local</b>	
<b>Item Name</b>	<b>Mount Canobolas Parklands</b>	<b>SHI Number</b>	<b>1271652</b>																		
<b>Other Names/s</b>	i219																				
<b>Group Name</b>																					
<b>Location</b>	Mount Canobolas Road Mount Canobolis 2806	Cabonne	<b>Assessed Significance</b>																		
			<b>Local</b>																		
<b>Owner</b> State Government	<b>Statement of Significance</b>																				
<b>Images</b>	<p>Mount Canobolas State Conservation Area in the central west of New South Wales contains an extinct volcano and is the highest peak between the Blue Mountains and Perth. Because of its altitude and generally fertile soil, it has a range of vegetation types which are uncommon including two rare plant species, and over 60 species of fauna. A number of Aboriginal sites have been found in the state conservation area, including an axe grinding groove, occupation sites and a rock carving.</p>																				
<b>Current Use</b>	<b>Physical Description</b>																				
<b>Former Use</b>																					
<b>Item Type</b> Landscape																					
<b>Group</b> Landscape - Natural																					
<b>Category</b> Landform site or area																					
<b>Years</b> Circa Yes																					
<b>Designer</b>	<b>Historical Notes</b>																				
<b>Builder</b>	<p>Mount Canobolas State Conservation Area is located about 15 km south west of Orange in the central west of New South Wales. It is 1,672 ha in size and comprises the area previously known as Mount Canobolas Park and Mount Canobolas State Recreation Area. Mount Canobolas is an extinct volcano and, at 1,397 m above sea level, is the highest peak between the Blue Mountains and Perth. Because of its altitude and generally fertile soil, the SCA has a range of vegetation types which are uncommon and poorly conserved in the Central West of NSW.</p>																				
<b>Physical Condition</b>	<p>Mount Canobolas State Conservation Area contains 305 plant species, including two rare plant species, and over 60 species of fauna. A number of Aboriginal sites have been found in the state conservation area, including an axe grinding groove, occupation sites and a rock carving. The name Canobolas is derived from the Wiradjuri Aboriginal word for the area meaning "two shoulders" (referring to the two main peaks of Old Man Canobolas and Young Man Canobolas).</p>																				
<b>Modification Dates</b>	<p>Mount Canobolas is an important icon to the city of Orange and surrounding districts. It dominates the landscape and is an important tourist destination.</p>																				
<b>References</b>																					
<table style="width: 100%; border-collapse: collapse;"> <thead> <tr> <th style="width: 30%;">Author</th> <th style="width: 50%;">Title</th> <th style="width: 20%;">Year</th> </tr> </thead> <tbody> <tr> <td>Brazier, Wendy (nee McMillan)</td> <td>Family History</td> <td>2003</td> </tr> <tr> <td>McMillan, Robert Bruce</td> <td>WW1 Soldier Diary</td> <td></td> </tr> </tbody> </table>	Author	Title	Year	Brazier, Wendy (nee McMillan)	Family History	2003	McMillan, Robert Bruce	WW1 Soldier Diary													
Author	Title	Year																			
Brazier, Wendy (nee McMillan)	Family History	2003																			
McMillan, Robert Bruce	WW1 Soldier Diary																				
<b>Studies</b>																					

## State Heritage Inventory

Date: 7/05/2012

Date First Entered 25/11/2009


Date Updated: 17/04/2012

Data Entry Status: Basic

Page: 148

## Cabonne Heritage Inventory


<b>Item Name</b> <b>Catholic Church</b>	<b>SHI Number</b> <b>1271715</b>
<b>Other Names/s</b> St Brendons i220	<b>Study Number</b> <b>MC4 1270</b>
<b>Group Name</b>	<b>Assessed Significance</b> <b>Local</b>
<b>Location</b> 26 Bevan Road Mullion Creek 2800	Cabonne

<b>Owner</b> Religious Organisation	<b>Statement of Significance</b> A small but very modest village Catholic church, with its own cemetery recently established in 2007. Central importance to much of life in this community.
<b>Images</b>  	
<b>Caption</b> Mullion Creek Church	<b>Physical Description</b> Small galvanised iron church with gable roof and large cross to one end on the gable, plus a small cross finial. A projection at one end forms the sanctuary, access door, and at the other end- the entry porch. Roofing iron is colorbond, so it has been replaced. The windows single sash casements generally glazed in obscure textured glass. A small porch at one end. Supported on brick piers. Beside the church is a small cemetery with
<b>Current Use</b> Church and cemetery	<b>Historical Notes</b> Saint Brenden's Church constructed in 1915. This small galvanised iron church is centrally placed in Mullion Creek village, close to the school.  The small adjacent cemetery was established in 2007 upon the death of a former resident whose wish was to be buried there.
<b>Former Use</b> Church	
<b>Item Type</b> Built	
<b>Group</b> Religion	
<b>Category</b> Church	
<b>Years</b> Circa No	
<b>Designer</b>	
<b>Builder</b>	
<b>Physical Condition</b>	
<b>Modification Dates</b>	
<b>References</b>	
<b>Studies</b>	
<b>Author</b> <b>Title</b> <b>Year</b>	
Cabonne Shire Council    Cabonne Heritage Study    2003	
B Hickson      Cabonne Heritage Review    2010	

## State Heritage Inventory

## Cabonne Heritage Inventory

<b>Item Name</b> Mullion Creek Hall	<b>SHI Number</b> 1271714
<b>Other Names/s</b> i221	<b>Study Number</b> MC3 1270
<b>Group Name</b>	<b>Assessed Significance</b> Local
<b>Location</b> 46 Long Point Road Mullion Creek 2800 Cabonne	


<b>Owner</b> Commonwealth Government	<b>Statement of Significance</b> Purpose built community hall of a church like design. Simple gable ends with symmetrical sides. Important to local community for gatherings and celebrations. Contains a stage. Generally in poor condition.								
<b>Images</b> 									
<b>Caption</b> Mullion Creek Hall end lean to	<b>Physical Description</b> This brick hall has a galvanised iron roof and corrugated iron extension, lean-to, at the eastern end. The main structure is symmetrical, with a gable ended corrugated iron roof; a brick structure with attached stepped piers along the sides. Pair of timber door at main entry. Windows and doors have low flat brick arches over. All the windows have been changed to aluminium double hung. The building has some steel strapping to prevent further movement. Internally there is a stage. The extension to the rear sits on a ground slab. There is a complex around the hall including children's play area, carport, toilet amenities, tennis court and a landscaped setting. Original out-house toilet structure at rear.								
<b>Current Use</b> Community Hall and amenities									
<b>Former Use</b> Community Hall									
<b>Item Type</b> Built <b>Group</b> Community Facilities <b>Category</b> Hall Public									
<b>Years</b> Circa No	<b>Historical Notes</b>								
<b>Designer</b>									
<b>Builder</b>									
<b>Physical Condition</b> Fair to poor condition. Some substantial cracking. All timber work									
<b>Modification Dates</b>									
<b>References</b>									
<b>Studies</b>									
<table border="1" style="width: 100%; border-collapse: collapse;"> <thead> <tr> <th>Author</th> <th>Title</th> <th>Year</th> </tr> </thead> <tbody> <tr> <td>Cabonne Shire Council</td> <td>Cabonne Heritage Study</td> <td>2003</td> </tr> <tr> <td>B Hickson</td> <td>Cabonne Heritage Review</td> <td>2010</td> </tr> </tbody> </table>	Author	Title	Year	Cabonne Shire Council	Cabonne Heritage Study	2003	B Hickson	Cabonne Heritage Review	2010
Author	Title	Year							
Cabonne Shire Council	Cabonne Heritage Study	2003							
B Hickson	Cabonne Heritage Review	2010							

## State Heritage Inventory

Date: 7/05/2012      Date First Entered 26/11/2009      Date Updated: 19/04/2012      Data Entry Status: Basic      Page: 175

## Cabonne Heritage Inventory

<b>Item Name</b> 'Kangarooobie' - Woolshed (former)	<b>SHI Number</b> 1271713
<b>Other Names/s</b> Dalton's Woolshed i222	<b>Study Number</b> MC2 1270
<b>Group Name</b>	<b>Assessed Significance</b> Local
<b>Location</b> 58 Ostini Lane Mullion Creek 2800 Cabonne	

<b>Owner</b> Private - Individual	<b>Statement of Significance</b>	
<b>Images</b>	Very large shearing shed of 18 stands associated with the pastoral pursuits of the Dalton Family, with strong connection to Orange history. The shed was located with direct private rail siding for rail line access of the wool clip. Area part of later subdivisions so wool shed now located on smaller holding.	
		
<b>Caption</b> 'Kangarooobie' - Woolshed (former)	<b>Physical Description</b>	
<b>Current Use</b> Generally no or minimal current use.	The shed is a gable ended corrugated iron lined shed, roof and walls. Constructed in 2 wings of 18 stands, with a central cool room. Sheep were dawn across the boards, and released into outside pens. Hand hewn posts in the wool room are blacked over to form black boards, used for belting on the Melbourne Cup, as shearing was always held in November. The walls include 'shearing art' done with stencils, with many of the shearers' names. The complex houses possibly its original wool press, a ferrier, although not in working order. (2000) There are many yards adjoining the shed, which link to the railway siding with trolleys, pushed manually by 2 men. The old cook house, with separate kitchen and bake oven, remains, together with 'Jumbuck' converted to a residence. A large concrete sheep dip adjoins the shed, and has been fenced off for safety. The shed and out buildings are separated on a sub-divided block, and have been unused for many years.	
<b>Former Use</b> Shearing shed		
<b>Item Type</b> Built		
<b>Group</b> Farming and Grazing		
<b>Category</b> Woolshed/Shearing Shed		
<b>Years</b> 1880 <b>Circa</b> Yes	<b>Historical Notes</b>	
<b>Designer</b> Dalton family		
<b>Builder</b>		
<b>Physical Condition</b> Many of the stumps to the foundation are rotten or missing. In		
<b>Modification Dates</b> The shearing pens, and the continued out yard, and one half of		
<b>References</b>	Dalton put approx. 80,000 sheep through the shed in any one year. In later years the site acted as a depot for smaller holdings, as settlement reduced the extent of Kangarooobie. The shed was constructed at the time of the railway to link to the Nygen property. The shed is 18 km from the homestead. Development and sub-division throughout the 20th Century has severed the relationship between homestead and shed. At the end of 'the cut', the Church of England Ball was held annually, along with other functions including send-offs for men and boys going to both wars.	
<b>Studies</b>		
<b>Author</b> <b>Title</b> <b>Year</b>		
Cabonne Shire Council	Cabonne Heritage Study	2003
B Hickson	Cabonne Heritage Review	2010

### State Heritage Inventory

## Cabonne Heritage Inventory

<b>Item Name</b> <b>Nyrang Creek General Cemetery</b>	<b>SHI Number</b> <b>1271119</b>
<b>Other Names/s</b> i223	<b>Study Number</b> <b>4215</b>
<b>Group Name</b>	<b>Assessed Significance</b> <b>Local</b>
<b>Location</b> Nanga Road Nyrang Creek      Cabonne	


<b>Owner</b>	<b>Statement of Significance</b>  The General Cemetery at Nyrang Creek has a representative range of monuments and a particularly rare surviving hardwood stele of simple gothic form. The site has an attractive setting within old pastoral country. The small proportion of graves in relation to the large extent of dedicated cemetery is perhaps a poignant reminder of the unrealised hopes of nineteenth century settlement.	
<b>Images</b>		
	<b>Physical Description</b>  The General Cemetery at Nyrang Creek is in an unfenced paddock, approximately 100m square on the north side of the road which runs beside the Cowra/Eugowra railway line, approximately 1.5km east of the Nyrang Creek village and railway siding. From the cemetery, which is on the western side of a low hill, there are views across pastureland to Nyrang Creek and wheat silos. The paddock is covered with native grasses (Themeda triandra). Major plantings are two mature eucalypts and a large Callitris along the western boundary. Other plantings noted include ornamental Oxalis and Scilla sp.	
<b>Current Use</b> cemetery	There are eleven monuments in two rows, located together in a small group at the southern end of the site. These are: - a concrete slab with grey terrazzo desk erected to Thomas 1935, Oceana 1932 Williamson, with a commemorative plaque to infant Thomas J E Williamson 1899. - a white marble semi-circular stele with semi-circular shoulders to Barbara Brown 1909. - a semi-circular white marble stele with chamfered cornice to the Williamson family 1890-1942. - two fragments of a timber hardwood stele. - a concrete slab and gabled white marble tablet erected to Barbara Trelford 1939. - 1.5m draped pedestal erected to members of the Trelford family 1887-1909, by mason McMurtrie. - a concrete slab and desk erected to James Mobs 1947. - a concrete surround with desk to the Mobs family 1903-1937. - a squat white marble obelisk standing 2m tall erected to members of the Brown family (1876-1909). (This monument appears to have been erected in 1909). - a concrete surround with white marble tablet erected to John Williamson 1940.	
<b>Former Use</b> cemetery		
<b>Item Type</b> Archaeological-Terrestrial	<b>Historical Notes</b>	
<b>Group</b> Cemeteries and Burial Sites		
<b>Category</b> Cemetery/Graveyard/Burial Ground		
<b>Years</b> Circa No		
<b>Designer</b>		
<b>Builder</b>		
<b>Physical Condition</b>		
<b>Modification Dates</b>		
<b>References</b>		
<b>Author</b> <b>Title</b> <b>Year</b>		
Mackay, R Lehany, M Craswell M	National Trust of Australia (NSW)	
<b>Studies</b>		
<b>Author</b> <b>Title</b> <b>Year</b>		
National Trust of Austr	National Trust Country Regist	
Cabonne Shire Council	Cabonne Heritage Study	2003

## State Heritage Inventory

Date: 7/05/2012      Date First Entered 09/10/1998      Date Updated: 17/04/2012      Data Entry Status: Basic      Page: 90

## Cabonne Heritage Inventory


<b>Item Name</b> <b>Obley War Memorial</b>	<b>SHI Number</b> <b>1271936</b>
<b>Other Names/s</b> i224	<b>Study Number</b> <b>1270 415</b>
<b>Group Name</b>	<b>Assessed Significance</b> <b>Local</b>
<b>Location</b> Gundong Road Obley, via Yeoval 2868     Cabonne	

<b>Owner</b>	<b>Statement of Significance</b>
<b>Images</b>	Well constructed memorial to those that served in WWI from Obley, and now almost the only remnant of that village..
	
<b>Caption</b> Obley War Memorial	<b>Physical Description</b>
<b>Current Use</b>	A white painted obelisk style monument on a stepped base inside a fenced area with a second outer fence. Built and designed by CJ Shakespeare of Wellington. Containing a plaque to those that served in WWI. There are 13 names, of which 4 were killed and 3 were wounded. A small gable at the top contains the words- 'they heard the call and answered'. The monumnet is located close by the road. The innner fence line has masonry posts and decorative wire panels between. The outer fence has timber posts and wire. Behind the monument is a young pine, probably a 'Lone Pine', and a flag pole.
<b>Former Use</b>	
<b>Item Type</b> Built	
<b>Group</b> Monuments and Memorials	
<b>Category</b> War Memorial	<b>Historical Notes</b>
<b>Years</b> Circa     No	
<b>Designer</b> CJ Shakespeare	
<b>Builder</b> CJ Shakespeare	
<b>Physical Condition</b> very good	
<b>Modification Dates</b>	
<b>References</b>	
<b>Studies</b>	Memorial to those that served in WWI. There are 13 names, of which 4 were killed and 3 were wounded.
<b>Author</b> Title     Year	
Cabonne Shire Counc     Cabonne Heritage Study     2003	
B Hickson     Cabonne Heritage Review     2010	

## State Heritage Inventory




## Cabonne Heritage Inventory

<b>Item Name</b> <b>Police Station, Courthouse and gaol</b>	<b>SHI Number</b> <b>1271932</b>
<b>Other Names/s</b> oakvale i225	<b>Study Number</b> <b>1270 049</b>
<b>Group Name</b>	<b>Assessed Significance</b> <b>Local</b>
<b>Location</b> 3632 Gungah Road Obley, via Yeoval 2868     Cabonne	
<b>Owner</b> Private - Individual	<b>Statement of Significance</b> A good quality full brick late Victorian building in face brick building, courthouse, police station and lock up, with a formal symmetrical façade constructed in 1866 and readapted as a private residence in 1924/5. Two mounted police who were stationed there had a jurisdiction of 3,500 square miles. The station was closed in 1924 and sold to John Cody.
<b>Images</b> 	
<b>Caption</b> Police, Gaol and Courthouse	<b>Physical Description</b> A full brick building in face brick with a formal symmetrical façade and front verandah supported on 4 timber posts, hipped roof in gal. iron and separate verandah roof. Has original chimneys. Central front door and flanked by triple window each side. At the rear a lock up building in same construction. Readapted as a private residence.
<b>Current Use</b> residence	<b>Historical Notes</b> In Feb 1866 Obley Police Station was established. Two police were stationed there and they were mounted troopers with a coverage of 3,500 square miles. Land for the police station was reserved in 1875 and the station and court house was built in 1891. This included a lock up and exercise yard. The station was closed in 1924 and sold to John Cody.
<b>Former Use</b> court house, police station and lock up	
<b>Item Type</b> Built	
<b>Group</b> Postal and Telecommunications	
<b>Category</b> Post Office	
<b>Years</b> 1891 <b>Circa</b> No	
<b>Designer</b> public works	
<b>Builder</b>	
<b>Physical Condition</b> very good	
<b>Modification Dates</b> became a private residence in 1924	
<b>References</b>	
<b>Author</b> <b>Title</b> <b>Year</b> Yoeval Central School Centenary Book	
<b>Studies</b>	
<b>Author</b> <b>Title</b> <b>Year</b> Cabonne Shire Council Cabonne Heritage Study     2003 B Hickson Cabonne Heritage Review     2010	

## State Heritage Inventory

## Cabonne Heritage Inventory


<b>Item Name</b> <b>Ophir Memorials &amp; Recreation Reserve</b>	<b>SHI Number</b> <b>1270022</b>
<b>Other Names/s</b> 1226	<b>Study Number</b> <b>1270 330</b>
<b>Group Name</b>	<b>Assessed Significance</b> <b>State</b>
<b>Location</b> Junction of Lewis Ponds and Summer Hill Creeks Ophir Road Oph     Cabonne	

<b>Owner</b>	<b>Statement of Significance</b>		
<b>Images</b>	<p>Important location as NSW and possibly Australia's first payable gold discovered by Edward Hammond Hargraves in 1851, with more substantial gold found soon after by Lister and Tom. A thriving gold field in the late 1850s to 70s. Good evidence of gold mining activities, and a memorial to the gold period with a number of advanced trees commemorating the history of the area planted soon after the area of six acres was set aside as a recreation reserve. The area also contains a 'No Base' cairn symbolic of a community drive against a army base being established in the area.</p>		
			
<b>Caption</b>	<b>Physical Description</b>		
Ophir Memorial to the early pioneers	<p>The six acres set aside as the Recreation Reserve in 1923. The site is steeply sloping bushland near the junction of Lewis Ponds Creek and Summer Hill Creek ( and the Fredericks Vale Creek) with a crossing near the confluence. The area was the subject of intense mining from 1851 and today much of this past activity is evident in the landscape. The area also retains a substantial obelisk monument erected by the government , marking the fist discovery of the first payable gold. It commemorates the finders: Edward Hammond Hargreaves, John Lister, James and William Tom,</p> <p>In 2001 another plaque was erected to mark 150 years. The trees dedicated to Ophir's Pioneers, planted 1925 along a memorial pathway contains a number of very advanced trees including English Oak, Bunyan Bunyan Pine, Himalayan Cedar etc with name plates especially dedicated to pioneers of the area - William Tom Jun. , James Tom, John Lister and Edward Hargraves. and planted by descendants of theirs. Other trees were planted by the then Mayor of Orange Dr. AE Colvin, the Minister for Mines- JCL Fitzpatrick, Opirs oldest resident: Robert McConnell, and others. A total of 39 trees were planted.</p> <p>There were also earlier trees planted in that location including a willow planted in 1877, a poplar planted in 1876, and a plum planted in 1878. Many casuarinas along the creek.</p> <p>On the opposite side of the river is another walk that features old mining sites including some tunnels near the river bank. Diggins facilities and bluff tunnels, and the crossing is called the Fitzroy</p>		
<b>Current Use</b>	<p>Public Recreation</p>		
<b>Former Use</b>			
Village of Ophir nearby, and mining area			
<b>Item Type</b>			
Landscape			
<b>Group</b>			
Parks, Gardens and Trees			
<b>Category</b>			
Reserve			
<b>Years</b>			
1851     1925 <b>Circa</b> No			
<b>Designer</b>			
<b>Builder</b>			
<b>Physical Condition</b>	<p><b>Historical Notes</b></p> <p>In 1923 six acres of land was set aside as a recreational reserve in the area of the Ophir gold mines.</p> <p>Ophir is the site of the first 'payable' gold in NSW. It is believed that Edward H Hargreaves found a very small amount of gold which is arguably the 'first gold' found in NSW, possibly Australia, at the junction of Lewis Ponds Creek and Radigar Gully on 12 Feb 1851. William Tom and John Lister found, in the same location, a more substantial heart shaped gold nugget, on 7th April 1851. The small township was laid out in 1851 with a regular grid pattern quite unsuited to the very hilly terrain of the district. An auction was held in Jan 1852 but only 3 quarter acre blocks sold. John Carter, Morris Levey and John Neville were the three purchasers at prices of 4 and 5 pounds each block. John Neville died 2 weeks later from a horse fall. Access to the mining area was initially by horse back via 'Narrambla', owned by John A Templar, but by the end of 1881a new line of road was surveyed.</p> <p>The memorial to the 'no base' defence, features in Cabonne's history, is the campaign to prevent a major military base being established. The No Base Monument of the 1980s was a citizens' movement which campaigned effectively against the establishment of an artillery school by the Department of Defence in the eastern part of Cabonne, covering land within Evans Shire as well. The campaign drew the involvement and support of citizens throughout the Central Tablelands. The successful outcome of the campaign was commemorated in 1988, by the citizens involved, with a cairn at Ophir Reserve, a few metres from the official gold discovery cairn. The No Base Cairn, marking as it does a successful grassroots campaign against bureaucrats and politicians of the Federal Government, is a heritage item of at least regional, if not state level, significance.</p>		
<b>Modification Dates</b>			
First gold found in 1851. Reserve proclaimed in 1923			
<b>References</b>			
<b>Author</b>		<b>Title</b>	<b>Year</b>
R. McLachlan		Historian, Charles Stuart University, Bathurst	
Rob Bartlett		First Gold - Ophir NSW	
<b>Studies</b>			
<b>Author</b>		<b>Title</b>	<b>Year</b>
Cabonne Shire Council		Cabonne Heritage Study	2003
B Hickson	Cabonne Heritage Review	2010	

### State Heritage Inventory

## Cabonne Heritage Inventory

<b>Item Name</b> <b>Ophir General Cemetery</b>	<b>SHI Number</b> <b>1271008</b>
<b>Other Names/s</b> 1227	<b>Study Number</b> <b>1270 404</b>
<b>Group Name</b>	<b>Assessed Significance</b> <b>Local</b>
<b>Location</b> Near Doctor's Hill Ophir Road Ophir 2800      Cabonne	

<b>Owner</b> Local Government	<b>Statement of Significance</b>  This lonely graveyard probably pre dates records and early records are unknown. The cemetery dominated by its bushland setting is evocative of the transient mining activity in the area, while its extant inscriptions record the hardships of pioneer life. The educational and symbolic significance are enhanced because the cemetery is sited in a popular tourist reserve and once contained a small Anglican Church.
<b>Images</b>  	
<b>Caption</b> Ophir General Cemetery headstone of Charles Corse, died of a gun shot wound	<b>Physical Description</b>  The cemetery consists of a fenced area within open eucalypt woodland on top of a hill just above the creek junction where payable gold was first found in New South Wales. Ground cover is mainly sparse native grass with some Cape bulbs. There are only four stone monuments, but many remnant posts from timber surrounds. The stone stele are dedicated to William Lawson, Charles Corse, Samuel McConnell and Martha Masling. Two of the monuments record sudden death, one by drowning and one (with rustic inscription): 'through a gun shot wound'. The cemetery is fenced with timber posts and wire mesh. There are three sandstone headstones, one of these within a timber picket surround (acorn topped pickets), McConnell Plot. Two additional (collapsed) timber surround, both lacking a monument. One marble headstone with surround of quartz pieces, broken in pieces. Several additional remnants of timber corner posts. McConnell plot has planting of cape bulbs; also the stone has been previously repaired. The headstone of William Lawson reads 'in Memory of William Lawson, died dec 30th 1870, aged 36 years. The lord gave, He took, he will restore, He doeth all things well.' Martha's fallen headstone reads: Our Darling Daughter, Martha Lydia Masling, Died Sept 18, 1913, aged 21 years. Charles Corse's headstone reads: 'Sacred to the memory of Charles Corse, aged ... Years who
<b>Current Use</b> cemetery	<b>Historical Notes</b>  Ophir is the site of the first 'payable' gold in NSW. The small township was laid out in 1851 with a regular grid pattern quite unsuited to the very hilly terrain of the district. An auction was held in Jan 1852 but only 3 quarter acre blocks sold. John Carter, Morris Levey and John Neville were the three purchasers at prices of 4 and 5 pounds each block. It is believed the cemetery was consecrated around the mid 1850s. An anglican church, Church of St. George, was also erected about that time, circa 1858-60 in the centre of the cemetery. However the gold field was deserted soon after and the small church was abandoned. Only the main poles and roof were still standing in 1935. The earliest known burial, now without a marker, was that of Thomas Alterbury who died of burns 30 May 1861.
<b>Former Use</b> cemetery	
<b>Item Type</b> Archaeological-Terrestrial	
<b>Group</b> Cemeteries and Burial Sites	
<b>Category</b> Cemetery/Graveyard/Burial Ground	
<b>Years</b> 1861      Circa No	
<b>Designer</b> various	
<b>Builder</b>	
<b>Physical Condition</b> Generally fair condition, fence with a sign.	
<b>Modification Dates</b> This lonely graveyard probably pre dates records Records commenced	
<b>References</b>	
<b>Author</b> Title      Year	
National Trust of Australia      1992-94 Survey and Assessment of NSW Cemeteries      1992	
<b>Studies</b>	
<b>Author</b> Title      Year	
Cabonne Shire Council      Cabonne Heritage Study      2003	
B Hickson      Cabonne Heritage Review      2010	

### State Heritage Inventory

Date: 7/05/2012      Date First Entered 24/04/2001      Date Updated: 17/04/2012      Data Entry Status: Partial      Page: 25

## Cabonne Heritage Inventory

<b>Item Name</b> <b>Uniting Church</b>	<b>SHI Number</b> <b>1271121</b>
<b>Other Names/s</b> Spring Hill Uniting Church i228	<b>Study Number</b> <b>4956</b>
<b>Group Name</b>	<b>Assessed Significance</b> <b>Local</b>
<b>Location</b> 23 Carcoar Street Spring Hill 2800	Cabonne


<b>Owner</b> Religious Organisation	<b>Statement of Significance</b> c1874 bluestone church with ornate timber barge boards.
<b>Images</b>	
<b>Current Use</b> church	<b>Physical Description</b>
<b>Former Use</b> church	
<b>Item Type</b> Built	
<b>Group</b> Religion	
<b>Category</b> Church	<b>Historical Notes</b> Methodist church services were first held at Spring Hill in 1864, at private residences. John Davis the owner of 'Studleigh' donated land for a church and a slab hut was built to serve the community as a church and Sunday school. From Decemebr 1874 the building was used as a private school. In 1873 it was decided to build a stone church seating 200 people. It is thought that George Chapman of Spring Hill was the architect, David Wenban undertook the carpentry and T & J Burns were the stonemasons. The church opened in September 1874. The fittings were of cedar and the floor of tongue and groove pine. The old slab building was partially demolished and the walls replaced with stone. The roof was reinstated. Later the shingle rooves of both buildings were replaced with iron sheeting. In November 1881 Parson William Tom laid the foundation stone for the new parsonage. This building, located on the eastern side of Carcoar Street and south of the church was built by June 1882. It is a private residence today and loacted within the LGA of Orange City Council
<b>Years</b> Circa    No	
<b>Designer</b>	
<b>Builder</b>	
<b>Physical Condition</b>	
<b>Modification Dates</b>	
<b>References</b>	<b>Studies</b>
<b>Author</b> <b>Title</b> <b>Year</b>	
Cook, Kerrin      A History Springs to Mind      2001	National Trust of Austr National Trust Country Regist
National Trust of Australia (NSW)      National Trust of Australia (NSW)	Cabonne Shire Council Cabonne Heritage Study      2003

## State Heritage Inventory

Date: 7/05/2012      Date First Entered 09/10/1998      Date Updated: 23/04/2012      Data Entry Status: Basic      Page: 92

## Cabonne Heritage Inventory

<b>Item Name</b> <b>Royal Hotel and Toogong Post Office (former)</b>	<b>SHI Number</b> <b>1270027</b>
<b>Other Names/s</b> 1229 Royal Hotel (former)	<b>Study Number</b> <b>5219</b>
<b>Group Name</b>	<b>Assessed Significance</b> <b>Local</b>
<b>Location</b> 1 Barrack Street Toogong 2864      Cabonne	

<b>Owner</b>	<b>Statement of Significance</b>			
<b>Images</b>	<p>The Royal Hotel was the third hotel of Toogong and the Irvine family who arrived from Northern Ireland in the 1850s, had connections with Cobb and Co. When Mr Joseph Irvine was licensee until 1908, then disposed of his wine licence was appointed Postmaster, and the Royal Hotel became the Post Office. Iconic early Victorian era structure that looks like an Inn with its diagonal corner entrance doors and other doors onto the front verandah. Typical long rectangular building in plan with hipped iron roof. Walls are in poor condition and in pseudo ashlar block and board and batten infilled verandahs,</p>			
				
<b>Caption</b>	<p>Former Toogong Post Office and Royal Hotel</p>			
<b>Current Use</b>	not in use	<b>Physical Description</b>		
<b>Former Use</b>	Royal Hotel, Post office			
<b>Item Type</b>	Built			
<b>Group</b>	Commercial			
<b>Category</b>	Hotel	<b>Historical Notes</b>		
<b>Years</b>	1877      Circa      No			
<b>Designer</b>	unknown			
<b>Builder</b>				
<b>Physical Condition</b>	In poor condition.	<p>The Royal Hotel was the third hotel of Toogong, built on a much grander scale than the others. The Royal Hotel was built c. 1877. It was first licensed in 1878, with Christopher Dunn as the licensee. This was the first licence to be granted in the newly established Toogong Licensing Court. The Royal became a popular meeting place for travellers, farmers and miners.</p> <p>The Irvine family at Toogong arrived from Northern Ireland in the 1850s. This family had connections with Cobb and Co and also had hotels and stores. William was the postmaster as well as being a prominent hay and corn dealer. They also owned large parcels of land and members of the family still live in the area today.</p> <p>Chris Dunn was the licensee until 1880, followed by Thomas Bernie (1881-82) and Alexander Irvine (1883-89). Mr Joseph Irvine was then licensee until 1908, running the premises as a wine shop. He disposed of his wine licence for this premises in 1908, and was appointed Postmaster, and the Royal Hotel became the Post Office.</p>		
<b>Modification Dates</b>	Became the Post Office in 1908			
<b>References</b>				
<b>References</b>				
<b>References</b>		<b>References</b>		
<b>Author</b>	<b>Title</b>			<b>Year</b>
D. Balcomb	History of Toogong			1972
Dorothy Balcomb	History of Toogong			
<b>Studies</b>		<b>References</b>		
<b>Author</b>	<b>Title</b>			<b>Year</b>
National Trust of Austr	National Trust Country Regist			
Cabonne Shire Council	Cabonne Heritage Study			2003
B Hickson	Cabonne Heritage Review	2010		


## State Heritage Inventory

Date: 7/05/2012      Date First Entered 06/06/1997      Date Updated: 17/04/2012      Data Entry Status: Basic      Page: 12



## Cabonne Heritage Inventory

<b>Item Name</b> <b>St. Alban's Anglican Church</b>	<b>SHI Number</b> <b>1271912</b>
<b>Other Names/s</b> including war memorial (231)	<b>Study Number</b> <b>1270 270</b>
<b>Group Name</b>	<b>Assessed Significance</b> <b>Local</b>
<b>Location</b> Forbes Street Toogong 2864	Cabonne

<b>Owner</b>	<b>Statement of Significance</b>  Highly significant, being one of the oldest and continuously used churches in Cabonne, and still within beautiful setting, evocative of life in rural 19th Century. Retains its direct sight line to the Toogong School on the opposite hilltop, War memorial has local significance.
<b>Images</b>  	
<b>Caption</b> St. Alban's Anglican Church and War Memorial	<b>Physical Description</b>  CHURCH: Modest masonry building within boundary fence, with twisted wire gate. It is of symmetrical design inside, with lead light stained glass windows c. Edwardian period, with a natural finish timber raked ceiling. It also has original pews, Sits within a bush setting on a hill top overlooking the village, with a sight line to the school on the opposite hill.  MEMORIAL: ;This memorial erected by Irvine Bros of Lowrie in memory of the men of this district who took part in the Great War of 1914-18'.
<b>Current Use</b>	
<b>Former Use</b>	
<b>Item Type</b> Built	
<b>Group</b> Religion	
<b>Category</b> Church	
<b>Years</b> 1852                Circa   No	
<b>Designer</b>	
<b>Builder</b>	
<b>Physical Condition</b>	
<b>Modification Dates</b>	
<b>References</b>	<b>Historical Notes</b>  CHURCH: Built in 1852. Originally used as a school.  MEMORIAL: The war time service of the Cabonne residents has been commemorated with local war memorials scattered through the shire. The Toogong War Memorial and Manildra War Memorial Hall are of special interest, because of their association with Sir Neville Howse VC (1863-1930), who, as local MHR, presided over their dedication. Howse was Cabonne's most famous political representative for the Calare electorate from 1922-29. For his action for saving a wounded man during the Boer War, he was awarded the Victoria Cross in June 1901- the first such award to an Australian serviceman. He was a doctor from Orange, and played a key role in the formation of the Australian Army Medical Corps during WW1. Howse dedicated both the Toogong and Manildra sites.  The many war memorials in Cabonne provide an accessible text on the impact of the war on a rural community. The Toogong memorial lists 66 names of men of that district who took part in WW1, of whom 19 were killed. This is a loss of nearly 30%, as compared with the national average of 20%.  There is a dawn service every Anzac Day.
<b>Author</b> <b>Title</b> <b>Year</b>	
D. Balcomb        Canowindra and District Churches	
Dorothy Balcomb   The Toogong Story        1972	
<b>Studies</b>	
<b>Author</b> <b>Title</b> <b>Year</b>	
Cabonne Shire Council   Cabonne Heritage Study   2003	

## State Heritage Inventory

Date: 7/05/2012     Date First Entered 14/12/2009     Date Updated: 19/04/2012     Data Entry Status: Basic     Page: 231

## Cabonne Heritage Inventory

<b>Item Name</b> Court house and police barracks (former)	<b>SHI Number</b>	1270026
<b>Other Names/s</b> 1232, Courthouse/Police Barracks (former) The Barracks	<b>Study Number</b>	5220
<b>Group Name</b>	<b>Assessed Significance</b>	Local
<b>Location</b> 5064 The Escort Way Toogong 2864 Cabonne		


<b>Owner</b>	<b>Statement of Significance</b>											
<b>Images</b>	<p>Important early court house and police barracks where these facilities were shared when it was believed that Toogong would grow and prosper and important part of the coaching trails and links of the past when it was an important changing station on the way to the Lachlan diggings at Forbes.</p> <p>This road was appropriately named Barrack Street commemorating this time.</p>											
<b>Current Use</b>	<b>Physical Description</b>											
<b>Former Use</b> Court house and police barracks	<p>Local basalt stone and timber cut from the Nangar Hills. Materials also include timber slabs for walls and a bark roof, with either stone or brick chimney.</p>											
<b>Item Type</b> Built	<b>Historical Notes</b>											
<b>Group</b> Law Enforcement	<p>Built as a court house and police barracks. The story of the Police Station and Courthouse typifies the promise and hope that could have led to the growth of Toogong, but which ended in decline. At the end of 1861, when the mail run from Bathurst was re-routed through the growing township of Orange instead of Canowindra and Carcoar, there grew up a chain of inns and changing stables to cater for the coaches. Toogong, along with Borenore, Cheeseman's Creek, Cudal, Murga and Eugowra, developed as a stopping place for the coaches and the increasing traffic generated by the Lachlan diggings at Forbes.</p> <p>Early in 1862, in an effort to curb the bushrangers and provide more police protection for the growing population, four police stations were built at Forbes, Pinnacle, Eugowra and Toogong. They were all built to the same plan and specifications. Materials were slabs for walls and a bark roof, with either stone or brick chimney.</p> <p>The new police station had a staff of three mounted police - 1 sergeant and 2 constables. This building, erected before Toogong was surveyed, appears on early maps, in the middle of the roadway, diagonally opposite the present Post Office yard. This road was appropriately named, later, Barrack Street.</p> <p>The courthouse and police station was finally finished in 1879, but by 1893, tenders for the Cudal Courthouse were called, and when it was completed in 1884, the court at Toogong was abolished, and Toogong became a one man police station until it was closed a few years later.</p> <p>After the closure of the police station, the building was occupied by various tenants. The old courtroom was occasionally used for dances and social events. The dock from the courtroom is now owned by the MacSmith family, and is on display at the Craft Centre in Boree.</p> <p>In 1927, the building was eventually bought by Mr Hardisty, and then by Mr &amp; Mrs R.K. Hazelton,</p>											
<b>Category</b> Barracks/ Housing												
<b>Years</b> 1875 1879 Circa No												
<b>Designer</b>												
<b>Builder</b> Frank Rule, stone mason	<b>References</b>											
<b>Physical Condition</b>	<table border="1" style="width: 100%; border-collapse: collapse;"> <thead> <tr> <th>Author</th> <th>Title</th> <th>Year</th> </tr> </thead> <tbody> <tr> <td>Dorothy Balcomb</td> <td>The Toogong Story</td> <td>1972</td> </tr> <tr> <td>Dorothy Balcomb</td> <td>History of Toogong</td> <td></td> </tr> </tbody> </table>			Author	Title	Year	Dorothy Balcomb	The Toogong Story	1972	Dorothy Balcomb	History of Toogong	
Author				Title	Year							
Dorothy Balcomb	The Toogong Story	1972										
Dorothy Balcomb	History of Toogong											
<b>Modification Dates</b>												
<b>References</b>	<b>Studies</b>											
<b>Author</b> Title Year	<table border="1" style="width: 100%; border-collapse: collapse;"> <thead> <tr> <th>Author</th> <th>Title</th> <th>Year</th> </tr> </thead> <tbody> <tr> <td>National Trust of Austr</td> <td>National Trust Country Regist</td> <td></td> </tr> <tr> <td>Cabonne Shire Council</td> <td>Cabonne Heritage Study</td> <td>2003</td> </tr> </tbody> </table>			Author	Title	Year	National Trust of Austr	National Trust Country Regist		Cabonne Shire Council	Cabonne Heritage Study	2003
Author				Title	Year							
National Trust of Austr	National Trust Country Regist											
Cabonne Shire Council	Cabonne Heritage Study	2003										
Dorothy Balcomb The Toogong Story 1972												
Dorothy Balcomb History of Toogong												

### State Heritage Inventory

Date: 7/05/2012 Date First Entered 06/06/1997 Date Updated: 17/04/2012 Data Entry Status: Basic Page: 11



## Cabonne Heritage Inventory

<b>Item Name</b> <b>Toogong Cemetery</b>		<b>SHI Number</b> <b>1271036</b>
<b>Other Names/s</b> i233		<b>Study Number</b>
<b>Group Name</b> cemetery		<b>Assessed Significance</b> <b>Local</b>
<b>Location</b> Toogong Road Toogong 2864 <span style="float: right;">Cabonne</span>		
<b>Owner</b> Local Government	<b>Statement of Significance</b> Toogong Cemetery contains a large very high quality remnant of grassy vegetation representative of the original Grassy White Box Woodland understorey. Cemetery est in 1877.	
<b>Images</b> 		
<b>Caption</b> Toogong Cemetery	<b>Physical Description</b> Toogong Cemetery is located on the lower western slopes of the Dividing Range in the Central West of NSW. The cemetery is located close by the road divided into various denominations. The majority of monuments are 'bed style with a good range. Some exceptional headstone include two cast iron monuments, and a carved angel, standing at the cross.  The place is a 2.3ha remnant of white box EUCALYPTUS ALBENS woodland which although largely cleared of trees contains a large high quality remnant of grassy vegetation representative of the original Grassy White Box Woodland understorey. The Grassy White Box Woodland generally occurs on fertile soils in the undulating to flat plain country. EUCALPYTUS ALBENS (White Box) is considered an indicator of productive agricultural land and its range has been cleared or grazed more extensively than most other temperate vegetation communities. The original pre-European floristic composition of the understorey of the woodlands can not be determined although the Grassy White Box Woodland remnants are notable for their floristic diversity. The floristic community is usually characterised by an open sward of THEMEDA AUSTRALIS and / or POA LABILLARDDIERI grassland with subsidiary herbs and grasses such as CHRYSOCERPHALUM ADICHII and HYPERICUM GRAMINEUM GERANIUM SOLANDERI	
<b>Current Use</b> cemetery	<b>Historical Notes</b> The cemetery was dedicated on 13th March 1877	
<b>Former Use</b> cemetery		
<b>Item Type</b> Landscape		
<b>Group</b> Cemeteries and Burial Sites		
<b>Category</b> Cemetery/Graveyard/Burial Ground		
<b>Years</b> 1877 <span style="float: right;"><b>Circa</b> No</span>		
<b>Designer</b> Various stone masons		
<b>Builder</b>		
<b>Physical Condition</b> The remnant vegetation and soil profiles in Toogong Cemetery		
<b>Modification Dates</b>		
<b>References</b>		
<b>Author</b>	<b>Title</b>	<b>Year</b>
Anon	NSW Regent Honeyeater Recovery Plan, Draft 2	1996
Anon	Plants recorded from Toogong Cemetery	1994
<b>Studies</b>		
<b>Author</b>	<b>Title</b>	<b>Year</b>
B Hickson	Cabonne Heritage Review	2010
Cabonne Shire Council	Cabonne Heritage Study	2003

## State Heritage Inventory

Date: 7/05/2012

Date First Entered 19/03/2001


Date Updated: 17/04/2012

Data Entry Status: Partial

Page: 38

## Cabonne Heritage Inventory


<b>Item Name</b> <b>Shop</b>	<b>SHI Number</b> <b>1271811</b>
<b>Other Names/s</b> Ye Olde Trading Post, Black Brothers store, Rural Solutions i234	<b>Study Number</b> <b>YL17 1270</b>
<b>Group Name</b>	<b>Assessed Significance</b> <b>Local</b>
<b>Location</b> 9-11 Forbes Street Yeoval 2868      Cabonne	

<b>Owner</b>	<b>Statement of Significance</b>								
<b>Images</b>	Intact example of village inter-war shop. Good streetscape contribution.								
									
<b>Caption</b> General Store	<b>Physical Description</b>								
<b>Current Use</b> general store	Inter war free standing double fronted shop and cafe. The parapet with gable and shoulders, is a decorative masonry elements is above the footpath with the words 'Ye Old Trading Post'.. Symmetrical presentation with central inset double door entry. Red/copper brick tiling under window hobs and corner elements. Side walls are face brickwork.								
<b>Former Use</b> general store									
<b>Item Type</b> Built									
<b>Group</b> Retail and Wholesale									
<b>Category</b> Shop									
<b>Years</b> Circa    Yes	<b>Historical Notes</b>								
<b>Designer</b>									
<b>Builder</b>									
<b>Physical Condition</b>									
<b>Modification Dates</b>									
<b>References</b>	Originally Black Brothers General Store, and later used as chemist and health centre.								
<b>Studies</b>									
<table border="1" style="width: 100%; border-collapse: collapse;"> <thead> <tr> <th style="width: 15%;">Author</th> <th style="width: 60%;">Title</th> <th style="width: 25%;">Year</th> </tr> </thead> <tbody> <tr> <td>Cabonne Shire Council</td> <td>Cabonne Heritage Study</td> <td>2003</td> </tr> <tr> <td>B Hickson</td> <td>Cabonne Heritage Review</td> <td>2010</td> </tr> </tbody> </table>		Author	Title	Year	Cabonne Shire Council	Cabonne Heritage Study	2003	B Hickson	Cabonne Heritage Review
Author	Title	Year							
Cabonne Shire Council	Cabonne Heritage Study	2003							
B Hickson	Cabonne Heritage Review	2010							

### State Heritage Inventory

## Cabonne Heritage Inventory

<b>Item Name</b> <b>Post Office (former)</b>	<b>SHI Number</b> <b>1271808</b>
<b>Other Names/s</b> 1235	<b>Study Number</b> <b>YL14 1270</b>
<b>Group Name</b>	<b>Assessed Significance</b> <b>Local</b>
<b>Location</b> 12 Forbes Street Yeoval 2868      Cabonne	


<b>Owner</b>	<b>Statement of Significance</b>													
<b>Images</b>	<p>Representative at a local level, of the provision of postal services, being a benchmark in the growth of a community. Even if now closed or downgraded, these buildings served as important places for the local community. Manual telephone exchanges remind us of time before the current generation of technologies, and provided communal ties. The building has modest aesthetic qualities, and has a place in the local townscape.</p>													
														
<b>Caption</b> Post Office (former)	<b>Physical Description</b>													
<b>Current Use</b>	<p>Single storey symmetrical weatherboard clad building with corrugated iron roof and brick foundations and recessed central porch. Main entry by a single entry door with triple fanlight above, and surrounded by decorative twin, neo-classical timber columns and lintel. Single double hung sash windows, with side entry and along side elevations. Upper sashed in 6 panes each. Words under eaves, 'Yeovil Post Office', either side of entry. Roof is hipped and clad in Corrugated iron.</p>													
<b>Former Use</b> Post office and telegraph														
<b>Item Type</b> Built	<b>Historical Notes</b>													
<b>Group</b> Postal and Telecommunications														
<b>Category</b> Post Office	<p>The first post office at Yeoval opened in 1881, with telephone services being added after 191. The site is no longer the Yeoval post office, which operates from the Rural Transaction Centre opposite.</p> <p>The achievement of a post office was not only an important milestone in the progress of a community, but also added viability. The granting of a postal service, usually after petitioning the government of the day, indicated acknowledgement that a dedicated building was needed. Towards the close of the 20th Century, postal services underwent efficiency and centralisation changes. Smaller ones were closed or reduced to an agency.</p> <p>The telephone was a major step forward in communications during the early 20th Century. Public telephones were provided in post offices, and sometimes near the railway, as part of its communication system. Yeovil was on line by 1913.</p> <p>An important social impact was the employment of women. This came to an end with centralised, and then STD, automated exchanges. Although progressive communications, the closure of the telephone exchange was a social loss, keenly felt by many.</p>													
<b>Years</b> 1881 <b>Circa</b> No														
<b>Designer</b>	<b>References</b>													
<b>Builder</b>														
<b>Physical Condition</b>	<table border="1" style="width: 100%; border-collapse: collapse;"> <thead> <tr> <th style="width: 15%;">Author</th> <th style="width: 60%;">Title</th> <th style="width: 25%;">Year</th> </tr> </thead> <tbody> <tr> <td></td> <td>Former PMG Archives</td> <td></td> </tr> <tr> <td>Australia Post</td> <td>Archives</td> <td></td> </tr> </tbody> </table>			Author	Title	Year		Former PMG Archives		Australia Post	Archives			
Author				Title	Year									
	Former PMG Archives													
Australia Post	Archives													
<b>Modification Dates</b>	<table border="1" style="width: 100%; border-collapse: collapse;"> <thead> <tr> <th style="width: 15%;">Author</th> <th style="width: 60%;">Title</th> <th style="width: 25%;">Year</th> </tr> </thead> <tbody> <tr> <td>Cabonne Shire Council</td> <td>Cabonne Heritage Study</td> <td>2003</td> </tr> <tr> <td>B Hickson</td> <td>Cabonne Heritage Review</td> <td>2010</td> </tr> </tbody> </table>			Author	Title	Year	Cabonne Shire Council	Cabonne Heritage Study	2003	B Hickson	Cabonne Heritage Review	2010		
Author				Title	Year									
Cabonne Shire Council	Cabonne Heritage Study	2003												
B Hickson	Cabonne Heritage Review	2010												
<b>References</b>	<b>Studies</b>													
<b>Author</b> <b>Title</b> <b>Year</b>														
Australia Post	Archives		<table border="1" style="width: 100%; border-collapse: collapse;"> <thead> <tr> <th style="width: 15%;">Author</th> <th style="width: 60%;">Title</th> <th style="width: 25%;">Year</th> </tr> </thead> <tbody> <tr> <td>Cabonne Shire Council</td> <td>Cabonne Heritage Study</td> <td>2003</td> </tr> <tr> <td>B Hickson</td> <td>Cabonne Heritage Review</td> <td>2010</td> </tr> </tbody> </table>			Author	Title	Year	Cabonne Shire Council	Cabonne Heritage Study	2003	B Hickson	Cabonne Heritage Review	2010
Author	Title	Year												
Cabonne Shire Council	Cabonne Heritage Study	2003												
B Hickson	Cabonne Heritage Review	2010												
<b>Studies</b>	<table border="1" style="width: 100%; border-collapse: collapse;"> <thead> <tr> <th style="width: 15%;">Author</th> <th style="width: 60%;">Title</th> <th style="width: 25%;">Year</th> </tr> </thead> <tbody> <tr> <td>Cabonne Shire Council</td> <td>Cabonne Heritage Study</td> <td>2003</td> </tr> <tr> <td>B Hickson</td> <td>Cabonne Heritage Review</td> <td>2010</td> </tr> </tbody> </table>			Author	Title	Year	Cabonne Shire Council	Cabonne Heritage Study	2003	B Hickson	Cabonne Heritage Review	2010		
Author				Title	Year									
Cabonne Shire Council	Cabonne Heritage Study	2003												
B Hickson	Cabonne Heritage Review	2010												
<b>Author</b> <b>Title</b> <b>Year</b>														
Cabonne Shire Council				Cabonne Heritage Study	2003									
B Hickson	Cabonne Heritage Review	2010												

## State Heritage Inventory

Date: 7/05/2012      Date First Entered: 27/11/2009      Date Updated: 19/04/2012      Data Entry Status: Basic      Page: 212

## Cabonne Heritage Inventory


<b>Item Name</b> <b>Bank and Residence (former)</b>	<b>SHI Number</b> <b>1271807</b>
<b>Other Names/s</b> i236 Commercial Bank, National bank, Doctor's Surgery, Communi	<b>Study Number</b> <b>YL12 1270</b>
<b>Group Name</b>	<b>Assessed Significance</b> <b>Local</b>
<b>Location</b> 13 Forbes Street Yeoval 2868      Cabonne	

<b>Owner</b>	<b>Statement of Significance</b>								
<b>Images</b>	<p>This bank building that has served a number of purposes as a bank and later as doctor's surgery and community health centre. Originally Commercial Banking Company of Sydney Ltd it was architect designed and built for them in 1930. It is a design of the free classical style with Georgian Revival elements. Symmetrical presentation to the main street, and large verandah addressing the side street.</p>								
									
<b>Caption</b> National Bank and Residence (former)	<b>Physical Description</b>								
<b>Current Use</b>	<p>Interwar former full bank premises constructed in the free classical style. The bank faces Forbes Street while the residence addresses a side street.</p> <p>Single storey brick building with echos of Georgian Revival elements. Symmetrical presentation to the main street, and large verandah addressing the side street. Bank elevation, with rendered quoins on corners and under eaves. Simple columns either side of entry steps, sills and foundations. The verandah posts are also simple doric style columns. Central double door with fanlight above, and vertical proportion, double hung timber framed, single sash windows either side. Verandah supported by slender circular column, with plain capitals and three sets of French windows.</p> <p>Roof tiled with terra cotta tiles and residence attached for bank manager. 5 chimneys - upper portion with rough cast finish above face brick, then brick capping and terra cotta pots per chimney. Verandah and bank entry porticos have roof wings at mid-main roof level. Contemporary red brick fence to side street, with decorative metal infill. Remnant painting.</p> <p>Signage has been removed.</p>								
<b>Former Use</b> bank and residence									
<b>Item Type</b> Built									
<b>Group</b> Commercial	<b>Historical Notes</b>								
<b>Category</b> Bank									
<b>Years</b> 1942      Circa    Yes									
<b>Designer</b> Mssrs Laver and Mammatt									
<b>Builder</b> William Cooper									
<b>Physical Condition</b> good									
<b>Modification Dates</b>									
<b>References</b>									
<table border="1" style="width: 100%; border-collapse: collapse;"> <thead> <tr> <th style="width: 15%;">Author</th> <th style="width: 60%;">Title</th> <th style="width: 25%;">Year</th> </tr> </thead> <tbody> <tr> <td></td> <td>Yeoval Central School and centenary</td> <td>1983</td> </tr> </tbody> </table>		Author	Title	Year		Yeoval Central School and centenary	1983		
Author		Title	Year						
	Yeoval Central School and centenary	1983							
<b>Studies</b>									
<table border="1" style="width: 100%; border-collapse: collapse;"> <thead> <tr> <th style="width: 15%;">Author</th> <th style="width: 60%;">Title</th> <th style="width: 25%;">Year</th> </tr> </thead> <tbody> <tr> <td>Cabonne Shire Council</td> <td>Cabonne Heritage Study</td> <td>2003</td> </tr> <tr> <td>B Hickson</td> <td>Cabonne Heritage Review</td> <td>2010</td> </tr> </tbody> </table>	Author	Title	Year	Cabonne Shire Council	Cabonne Heritage Study	2003	B Hickson	Cabonne Heritage Review	2010
Author	Title	Year							
Cabonne Shire Council	Cabonne Heritage Study	2003							
B Hickson	Cabonne Heritage Review	2010							

## State Heritage Inventory

## Cabonne Heritage Inventory

<b>Item Name</b> <b>Community Hall</b>	<b>SHI Number</b> <b>1271802</b>
<b>Other Names/s</b> i237	<b>Study Number</b> <b>YL7 1270</b>
<b>Group Name</b>	<b>Assessed Significance</b> <b>Local</b>
<b>Location</b> 25 Forces Street Yeoval 2868      Cabonne	


<b>Owner</b> Local Government	<b>Statement of Significance</b>  High community esteem which, through rabbit drives, paid for the relocation of this building from RAAF base. Important readaptive use. A front porch and parapet was then added to this large rectangular building with gabled roof over the main floor, corrugated iron clad. Yeoval hall was in honour of those who served in the WWI and WWII. There are also honour rolls to Vietman and Korea. The stone was set in 1948 by S R Reynolds, president of Amaroo Shire.									
<b>Images</b>  										
<b>Caption</b> Community Memorial Hall	<b>Physical Description</b>  Brick façade in front of fibro walls forming a parapet of a large rectangular building with gabled roof on main floor, corrugated iron clad. At the front before the parapet wall are a series of small roof hips, suggesting this building may have been altered or added to. There is a large auditorium with stage, dressing rooms, kitchen and supoper rooms below the stage. There are a number of honour rolls and in particular a plaque saying that the Yeoval hall was in honour of those who served in the WWI and WWII. There are also honour rolls to Vietman(9 names) and Korea (2 names). The stone was set in 1948 by S R Reynolds, president of Amaroo Shire.  A central pair of double panelled doors with fanlight ober. To each side a single door and fanlight. The central porch is supported on brick columns.									
<b>Current Use</b> Community Hall										
<b>Former Use</b> Community hall										
<b>Item Type</b> Built <b>Group</b> Community Facilities <b>Category</b> Hall Public										
<b>Years</b> 1939      1948 <b>Circa</b> Yes <b>Designer</b> Army structure	<b>Historical Notes</b>  The building was created by recycling a former World War 2 mess hall from the RAAF base at Dubbo in the 1950s. The community paid for this by initiating rabbit drives. Mr. F. Armstrong made a appeal for a hall at the 1947 Yoeval Show which raised 1500 pounds. Mr. Bill Stanbrook and Frank Armstrong inspected an Army assembly hall at Dubbo Army camp and reported on its suitability for the purpose. It was purchased for 1400 pounds and was dismantled and reconstructed on land purchased from George Barber for 550 pounds. A brick front wsa added. The Amaroo Shire records reveal the cost of the re-erection and porch to be 9,227 pounds. Over 700 peole attended the opening in Sept. 1948.									
<b>Builder</b>										
<b>Physical Condition</b> fair to good										
<b>Modification Dates</b> Relocated from Army base c 1948										
<b>References</b>										
<b>References</b> <table style="width: 100%; border-collapse: collapse;"><thead><tr><th style="text-align: left;">Author</th><th style="text-align: left;">Title</th><th style="text-align: left;">Year</th></tr></thead><tbody><tr><td>J coleborne</td><td>Yeoval Central School Centenary</td><td>1983</td></tr></tbody></table>	Author	Title	Year	J coleborne	Yeoval Central School Centenary	1983				
Author	Title	Year								
J coleborne	Yeoval Central School Centenary	1983								
<b>Studies</b>										
<b>Studies</b> <table style="width: 100%; border-collapse: collapse;"><thead><tr><th style="text-align: left;">Author</th><th style="text-align: left;">Title</th><th style="text-align: left;">Year</th></tr></thead><tbody><tr><td>Cabonne Shire Counc</td><td>Cabonne Heritage Study</td><td>2003</td></tr><tr><td>B Hickson</td><td>Cabonne Heritage Review</td><td>2010</td></tr></tbody></table>	Author	Title	Year	Cabonne Shire Counc	Cabonne Heritage Study	2003	B Hickson	Cabonne Heritage Review	2010	
Author	Title	Year								
Cabonne Shire Counc	Cabonne Heritage Study	2003								
B Hickson	Cabonne Heritage Review	2010								

## State Heritage Inventory

Date: 7/05/2012
Date First Entered 27/11/2009
Date Updated: 19/04/2012
Data Entry Status: Basic
Page: 210

## Cabonne Heritage Inventory


<b>Item Name</b> <b>Shop and Residence</b>	<b>SHI Number</b>	<b>1271812</b>
<b>Other Names/s</b> Museum i238	<b>Study Number</b>	<b>YL18 1270</b>
<b>Group Name</b>	<b>Assessed Significance</b>	<b>Local</b>
<b>Location</b> 26 Forbes Street Yeoval 2868	Cabonne	

<b>Owner</b>	<b>Statement of Significance</b>	
<b>Images</b>	<p>A small combination shop and residence is now used as museum. Each part is of different age and construction- one brick and the other timber. Very original in many ways.</p>	
		
<b>Caption</b> Shop and Residence	<b>Physical Description</b>	
<b>Current Use</b> Museum	<p>A small combination shop and residence is now used as museum. One building with gabled roof and built in brickwork was once a shop and adjoining it and set back is a timber clad building with a forward verandah, which served as a house. The shop only has a pair of doors facing the street. The house retains original chimneys to one side.</p>	
<b>Former Use</b> Shop and residence		
<b>Item Type</b> Built	<b>Historical Notes</b>	
<b>Group</b> Retail and Wholesale		
<b>Category</b> Shop		
<b>Years</b> 1890                      Circa    Yes	<p>This small shop and residence is now used as a museum, which use was opened in July 2007.</p>	
<b>Designer</b>		
<b>Builder</b>		
<b>Physical Condition</b> fair to good		
<b>Modification Dates</b> Used as a museum since 2007	<b>References</b>	
<b>References</b>		
<b>Studies</b>		
<b>Author</b> Title                      Year		
Cabonne Shire Council	Cabonne Heritage Study	2003
B Hickson	Cabonne Heritage Review	2010

### State Heritage Inventory

## Cabonne Heritage Inventory

<b>Item Name</b> <b>Shop</b>	<b>SHI Number</b> <b>1271809</b>
<b>Other Names/s</b> Capsaini's Café , Chemist, Dry Cleaner, Red Cross Shop i239	<b>Study Number</b> <b>YL15 1270</b>
<b>Group Name</b>	<b>Assessed Significance</b> <b>Local</b>
<b>Location</b> 31 Forbes Street Yeoval 2868      Cabonne	


<b>Owner</b>	<b>Statement of Significance</b>								
<b>Images</b>	Good representative example of a village shopfront. Used by the Red Cross a noticeable organisation with good local representation. The shop has a simple stepped front painted brick parapet to street, with the word Yeoval is painted on it.								
									
<b>Caption</b> Red Cross Shop	<b>Physical Description</b>								
<b>Current Use</b> Red Cross Shop	Simple stepped front painted brick parapet to street, and gable roof behind. Posted straight verandah over footpath, supported by three timber post with stopped chamfers. Brickwork is English bond, garden wall style. (this indicates a Victorian era construction) The central door as insert entry, with side shop window on splay. It was formally a small café. The word Yeoval is painted on the parapet. A rear extension is a skillion in corrugated iron cladding.								
<b>Former Use</b> Chemist, café									
<b>Item Type</b> Built									
<b>Group</b> Retail and Wholesale	<b>Historical Notes</b> The building was built as Capsaini's Café, then used as a fruit and vegetable shop by John Wirth and for a range of other commercial uses in the 1950s including Frank Hill's chemist, then Stan Max's and Ella Edward's dry cleaners (1955-1990). It became the Red Cross shop in 1993. the first Red Cross Soc meeting was held in Yeoval in 1937 at the Wykes' residence. Later the meetings were held at the Grand Café until the memorial hall was built in 1948. The branch was very active in the was years donating for example many articles of sewing, cooking and knitting to the war effort , with a membership of 40. A junior red cross was formed in 1945.								
<b>Category</b> Cafe									
<b>Years</b> 1890 <b>Circa</b> Yes									
<b>Designer</b>									
<b>Builder</b>									
<b>Physical Condition</b> good									
<b>Modification Dates</b>									
<b>References</b>									
<table border="1" style="width: 100%; border-collapse: collapse;"> <thead> <tr> <th style="width: 20%;">Author</th> <th style="width: 60%;">Title</th> <th style="width: 20%;">Year</th> </tr> </thead> <tbody> <tr> <td>james Coleborne</td> <td>Yeoval Central School Centenary</td> <td>1983</td> </tr> </tbody> </table>		Author	Title	Year	james Coleborne	Yeoval Central School Centenary	1983		
Author		Title	Year						
james Coleborne	Yeoval Central School Centenary	1983							
<b>Studies</b>									
<table border="1" style="width: 100%; border-collapse: collapse;"> <thead> <tr> <th style="width: 20%;">Author</th> <th style="width: 60%;">Title</th> <th style="width: 20%;">Year</th> </tr> </thead> <tbody> <tr> <td>Cabonne Shire Counc</td> <td>Cabonne Heritage Study</td> <td>2003</td> </tr> <tr> <td>B Hickson</td> <td>Cabonne Heritage Review</td> <td>2010</td> </tr> </tbody> </table>	Author	Title	Year	Cabonne Shire Counc	Cabonne Heritage Study	2003	B Hickson	Cabonne Heritage Review	2010
Author	Title	Year							
Cabonne Shire Counc	Cabonne Heritage Study	2003							
B Hickson	Cabonne Heritage Review	2010							

### State Heritage Inventory

Date: 7/05/2012
Date First Entered 27/11/2009
Date Updated: 19/04/2012
Data Entry Status: Basic
Page: 213

## Cabonne Heritage Inventory

<b>Item Name</b> <b>Catholic Convent (former)</b>	<b>SHI Number</b> <b>1271953</b>
<b>Other Names/s</b> St. Columbas Convent (240)	<b>Study Number</b>
<b>Group Name</b>	<b>Assessed Significance</b>
<b>Location</b> Forbes Street and Lord Street Yeoval 2868      Cabonne	


<b>Owner</b> Religious Organisation	<b>Statement of Significance</b>  A very good example of the Spanish Revival style often preferred by the Catholic church. This single storey building, rendered and paint finished with tile roof, was opened by the Bishop of Bathurst in 1929.  It served as school and convent, initially for nuns from the Good Samaritan Order in Sydney and after 1942 by the Sisters of St. Joseph until 1975. The old convent has since been used as a base for youth groups and others.						
<b>Images</b>  							
<b>Caption</b> Catholic Convent	<b>Physical Description</b>  A Spanish revival single storey building, rendered and paint finished with tile roof. Central door with parapet over surmounted by a cross. A foundation stone commemorates the opening by Rev. R. Dr. John Norton, the Bishop of Bathurst, in 1929.						
<b>Current Use</b> Group meetings							
<b>Former Use</b> Convent and school							
<b>Item Type</b> Built							
<b>Group</b> Religion							
<b>Category</b> Convent/Nunnery							
<b>Years</b> 1929                  Circa    No							
<b>Designer</b>							
<b>Builder</b>							
<b>Physical Condition</b> good							
<b>Modification Dates</b>							
<b>References</b>	<b>Historical Notes</b>  Built in 1929 and initially served as school, accommodation and church. The foundation stone was laid in 1929 by RR Dr. John Norton, the Bishop of Bathurst. Initially four nuns from the Good Samaritan Order in Sydney established there and taught 57 children. They lived and taught in the convent. They stayed until Dec 1942. After that three Sisters of St. Joseph took over the teaching and living there. That order stayed until 1975. The old convent has since been used as a base for youth groups and others.						
<table border="1" style="width: 100%; border-collapse: collapse;"> <thead> <tr> <th style="width: 20%;">Author</th> <th style="width: 60%;">Title</th> <th style="width: 20%;">Year</th> </tr> </thead> <tbody> <tr> <td>Coleborne</td> <td>Yeoval Central School and Centenary</td> <td>1983</td> </tr> </tbody> </table>		Author	Title	Year	Coleborne	Yeoval Central School and Centenary	1983
Author	Title	Year					
Coleborne	Yeoval Central School and Centenary	1983					
<b>Studies</b>							
<table border="1" style="width: 100%; border-collapse: collapse;"> <thead> <tr> <th style="width: 20%;">Author</th> <th style="width: 60%;">Title</th> <th style="width: 20%;">Year</th> </tr> </thead> <tbody> <tr> <td>B Hickson</td> <td>Cabonne Heritage Review</td> <td>2010</td> </tr> </tbody> </table>	Author	Title	Year	B Hickson	Cabonne Heritage Review	2010	
Author	Title	Year					
B Hickson	Cabonne Heritage Review	2010					

## State Heritage Inventory



## Cabonne Heritage Inventory


<b>Item Name</b> <b>Tin Hut</b>	<b>SHI Number</b> <b>1271823</b>
<b>Other Names/s</b> David Lindley's Jockey Cap house (241)	<b>Study Number</b> <b>YL32 1270</b>
<b>Group Name</b>	<b>Assessed Significance</b> <b>Local</b>
<b>Location</b> Obley Road Yeoval 2868      Cabonne	

<b>Owner</b> Private - Individual	<b>Statement of Significance</b> Increasingly scarce example of the vernacular architecture, and use of iron, typical of late 19th Century. This was used as a residence. Similar units were built as schools.								
<b>Images</b> 									
<b>Caption</b> David Lindley's Tin Hut	<b>Physical Description</b> Very similar to a 'beehive' school form, with curved corrugated iron roof and central single door. A simple rectangle in corrugated iron with a single door in the side elevation. A steel clad chimney at one end with a pipe flue. Set in an entirely rural setting.								
<b>Current Use</b> not in use									
<b>Former Use</b> residence / hut									
<b>Item Type</b> Built	<b>Historical Notes</b> Very similar to a 'beehive' school with curved corrugated iron roof and single door. Author David Lindley used a bicycle with a sugar bag strung across the bars to do his shopping from this hut.  Local information provided by Mr Vaughan, Derowie, Obley in 2011 - the occupant was an itinerant swagman - the story re the author is incorrect								
<b>Group</b> Residential buildings (private)									
<b>Category</b> Hut/Shack									
<b>Years</b> <b>Circa</b> No									
<b>Designer</b> unknown									
<b>Builder</b>									
<b>Physical Condition</b> ruin									
<b>Modification Dates</b>									
<b>References</b>									
<table border="1" style="width: 100%; border-collapse: collapse;"> <thead> <tr> <th style="width: 30%;">Author</th> <th style="width: 40%;">Title</th> <th style="width: 30%;">Year</th> </tr> </thead> <tbody> <tr> <td>Lindley, David</td> <td>Half Way House</td> <td></td> </tr> <tr> <td>Medley, Colleen</td> <td>Obley on the Little River</td> <td>1992</td> </tr> </tbody> </table>		Author	Title	Year	Lindley, David	Half Way House		Medley, Colleen	Obley on the Little River
Author	Title	Year							
Lindley, David	Half Way House								
Medley, Colleen	Obley on the Little River	1992							
<b>Studies</b>									
<table border="1" style="width: 100%; border-collapse: collapse;"> <thead> <tr> <th style="width: 30%;">Author</th> <th style="width: 40%;">Title</th> <th style="width: 30%;">Year</th> </tr> </thead> <tbody> <tr> <td>Cabonne Shire Council</td> <td>Cabonne Heritage Study</td> <td>2003</td> </tr> </tbody> </table>	Author	Title	Year	Cabonne Shire Council	Cabonne Heritage Study	2003			
Author	Title	Year							
Cabonne Shire Council	Cabonne Heritage Study	2003							

## State Heritage Inventory

Date: 7/05/2012      Date First Entered: 27/11/2009      Date Updated: 20/04/2012      Data Entry Status: Basic      Page: 217

## Cabonne Heritage Inventory

<b>Item Name</b> <b>Anglican church</b>	<b>SHI Number</b> <b>1271796</b>
<b>Other Names/s</b> St Lukes i242	<b>Study Number</b> <b>YL1 1270</b>
<b>Group Name</b>	<b>Assessed Significance</b> <b>Local</b>
<b>Location</b> 11 Obley Street Yeoval 2858	Cabonne
<b>Owner</b> Religious Organisation	<b>Statement of Significance</b>
<b>Images</b>  	Local significance of this unusual example off classical inter-war style brick church, demonstrating excellent brickwork and detailing, remaining largely intact. Built in 1924 the church and furnishing were largely paid for by local fundraising and donations and include an altar and baptissmal font were given and dedicated to those who gave their lives in the great wars.
	<b>Physical Description</b>
<b>Caption</b> Anglican church	The church is timber framed constructed partially of galvanised iron and fc lining. Tile roof, decorative brickwork, including low relief crosses in gable ends corner tower element, and integration of buttresses. Metal framed windows. The shape of the church includes a bay style sanctuary, two gables project from the main gabled roof of the nave. The commemorative stone was laid by George Long, Bishop of Bathurst 20 feb 1924. At the rear there is an addition of a hall of similar construction.
<b>Current Use</b> Church and hall	
<b>Former Use</b> Church and hall	
<b>Item Type</b> Built	
<b>Group</b> Religion	
<b>Category</b> Church	
<b>Years</b> 1924                    Circa   No	
<b>Designer</b>	
<b>Builder</b>	
<b>Physical Condition</b> fair only	
<b>Modification Dates</b>	
<b>References</b>	<b>Historical Notes</b>
<b>Author</b> <b>Title</b> <b>Year</b> Yeoval Central School and Centenary   1983	1908 was the beginning of the Church of England in Yeoval when the Union church was built. In 1922 members of the church decided gto build their own church and through a series of fund raising events such as fetes, sports events and sewing and gift making. Also a contribution from each of the families concerned was given .This CoFE church was opened in 1924 and the foundation stone was laid by RR George Long Bishop of Bathurst. Most of the furnishings were also provided by the public of Yeoval. The altar and baptissmal font were given and dedicated to those who gave their lives in the great wars.
<b>Studies</b>	
<b>Author</b> <b>Title</b> <b>Year</b> Cabonne Shire Counc Cabonne Heritage Study   2003 B Hickson            Cabonne Heritage Review   2010	

## State Heritage Inventory

Date: 7/05/2012

Date First Entered 27/11/2009


Date Updated: 19/04/2012

Data Entry Status: Basic

Page: 209

## Cabonne Heritage Inventory

<b>Item Name</b> <b>Royal Hotel</b>	<b>SHI Number</b> <b>1271810</b>
<b>Other Names/s</b> i243	<b>Study Number</b> <b>YL16 1270</b>
<b>Group Name</b>	<b>Assessed Significance</b> <b>Local</b>
<b>Location</b> 5 Obley and Forbes Streets Yeoval 2868      Cabonne	

<b>Owner</b>	<b>Statement of Significance</b> An impressive 2 storey hotel facing Obley Street with high parapet featuring a central gable that carries the name 'Royal Hotel'. On the Forbes Street side there is a single storied section of the hotel indicating a staged construction.
<b>Images</b> 	
<b>Caption</b> Royal Hotel	<b>Physical Description</b> very interesting 2 storey façade facing Obley Street. It is rendered and painted and has a high parapet featuring a central gable that carries the name 'Royal Hotel'. Tall pillars are also capped with small gables. The verandah is 2 storied with a central gable also. Its timber framed and enclosed with fc sheets and boards. The verandah is on pairs of posts with a single post mid span. Windows are generally timber framed and casement. Upstairs french doors lead onto the verandah. On the Forbes Street side there is a single storied section of the hotel with hipped roof and built in English bond. This probably dates to 1880s.
<b>Current Use</b> Hotel	
<b>Former Use</b> Hotel	
<b>Item Type</b> Built <b>Group</b> Commercial <b>Category</b> Hotel	
<b>Years</b> 1880 <b>Circa</b> Yes	<b>Historical Notes</b> An earlier single storied hotel appears to have been extended in the 1930s. It is noted that In 1882 Yeoval residents called a public meeting at the Royal Hotel for make requests for a public school in the village. Maude Clements was its first teacher. She was 18 years of age and lived initailly at the Royal Hotel.
<b>Designer</b>	
<b>Builder</b>	
<b>Physical Condition</b> Good	
<b>Modification Dates</b>	
<b>References</b>	
<b>Studies</b>	
<b>Author</b> <b>Title</b> <b>Year</b> Cabonne Shire Council Cabonne Heritage Study      2003 B Hickson      Cabonne Heritage Review      2010	

### State Heritage Inventory

Date: 7/05/2012      Date First Entered 27/11/2009      Date Updated: 19/04/2012      Data Entry Status: Basic      Page: 214